



Military Surface Deployment and Distribution Command

FY 2018

Liner Ocean Transportation Program
Stabilized Breakbulk/Dry Cargo and
Container Billing Rates

U.S. GOVERNMENT DEPARTMENT OF DEFENSE LINER BILLING RATES FOR THE TRANSPORTATION WORKING CAPITAL FUND (TWCF)

Breakbulk/Dry Cargo and Container Rates

The liner ocean transportation program stabilized cargo billing rates establish the amount Defense Transportation System (DTS) shippers will be billed for the movement of breakbulk/dry and containerized cargo. Application of these billing rates is restricted to cargo that moves on scheduled commercial ocean liner service utilizing the Universal Services Contract (USC) and is either booked by the Military Surface Deployment and Distribution Command (SDDC) or through one of the SDDC's booking systems. These liner billing rates do not apply to direct booked cargo. See separate guidance for direct booked shipments. Charges associated with container detention are not covered by these billing rates and will be billed separately.

Determination of the applicable stabilized liner billing rate is based upon Traffic Area (TA) codes associated with the seaports of embarkation and debarkation used for the cargo movement (defined in Table 1). The billing rates are set for a single direction; set separately for inbound and outbound cargo movement (i.e., the billing rate for CONUS East Coast (01) to Northern Europe (17) is different than the Northern Europe (17) to the CONUS East Coast (01) billing rate).

The billing rates are defined in terms of cost per measurement ton (MTON) with one MTON equivalent to 40 cubic feet.

The five nodes of a surface cargo movement include (see Illustration 1): (1) Origin Linehaul, (2) Port of Embarkation Port Handling, (3) Over-Ocean Transport, (4) Port of Debarkation Port Handling, and (5) Destination Linehaul.

- **Linehaul** describes a freight move from one city or port to another city or port, usually a truckload rather than less-than-a-truckload.
- **Port Handling** accounts for loading/unloading of a ship's cargo in port (stevedoring) and provides services for cargo receipt and transition storage.
- **Liner**, or over ocean transit, is inbound or outbound cargo transported by a vessel. The liner billing rates are set to recoup costs associated with the surface cargo movement except for port handling performed under the Stevedoring & Related Terminal Services contract.
- **Accessorial costs**, or support provided by a carrier, for which an additional rate is charged, are also recouped with liner billing rates. Accessorial support includes items like storage, packing, extra fuel or special handling equipment.
- **Other factors** that may affect customer costs for a movement include container type and size and cargo MTONs.

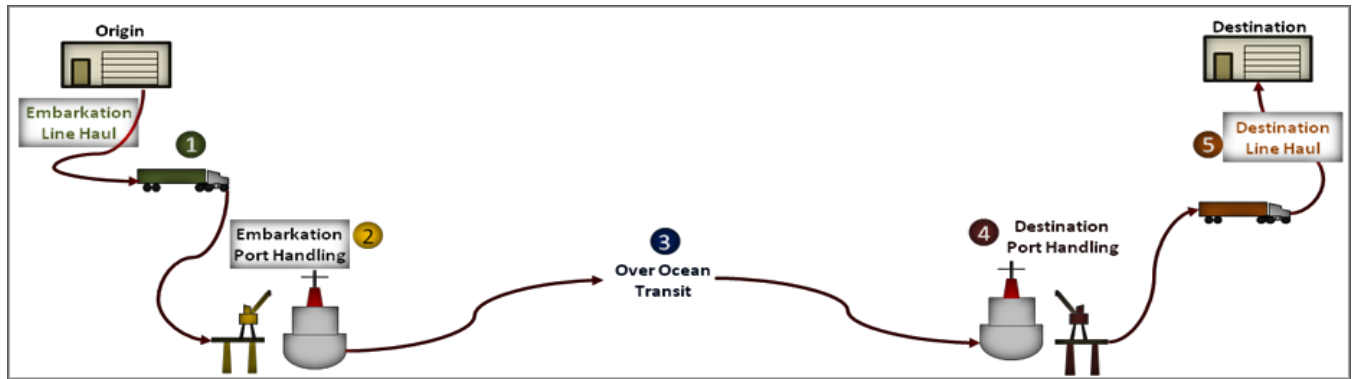


Illustration 1: Shipment Nodes

Billing rates for Traffic Area Pair/Commodity Code/Booking Term combinations that have had no actual workload for the past three years have been eliminated. If a customer ships in a Traffic Area Pair/Commodity Code/Booking Term combination without a billing rate, it will be billed at full cost recovery. In 2018, Commercial Multimodal (CMM) and One Time Only (OTO) shipments will be billed at contract cost plus 25%. CMM shipments utilize more than one type of conveyance using the CMM Contract. An OTO shipment is defined as a non-recurring, specialized move or a shipment with unique requirements that are not part of the USC. In other rare cases, customers may be billed using a method other than stabilized billing rates to recover extraordinary costs that were not built into the rate basis when the billing rates were originally developed.

Rates may be obtained by request to HQ USTRANSCOM/J8-CA at DSN 779-5091, commercial (618)229-5091, or e-mail to TRANSCOM.Scott.TCJ8.mbx.rates@mail.mil.

Estimates may be obtained at DSN 770-7409, commercial 618-220-7409, or by sending an email to transcom.scott.tcj8.mbx.cost-estimates@mail.mil. Please provide as much information as possible to include origin, destination, size, and weight.

For general ocean transportation question, please call 1-800-526-1465. The rates website also has useful information: <http://www.ustranscom.mil/dbw/rates.cfm>.

List of Tables:

- Table 1 Traffic Area (TA) Code Definitions with Maps
- Table 2 Breakbulk Cargo Commodity Code (CC) Definitions
- Table 3 Container Cargo Commodity Code (CC) Definitions
- Table 4 Booking Terms
- Table 5 General Terms and Definitions

Table 1 Traffic Area (TA) Code Definitions

<u>TA</u>	<u>Definition</u>	<u>Geographic Description</u>
01	CONUS (East Coast)	Atlantic Ocean ports in the states of Maine, New Hampshire, Massachusetts, Rhode Island, Connecticut, New York, New Jersey, Pennsylvania, Delaware, Maryland, District of Columbia, Virginia, North Carolina, South Carolina, Georgia, and the East Coast of Florida (including Key West)
02	CONUS (Gulf Coast)	Gulf of Mexico ports on the West Coast of Florida and in the states of Alabama, Mississippi, Louisiana (excludes Mississippi River Ports north of New Orleans) and Texas
03	CONUS (California Coast)	Pacific Ocean ports in the state of California
04	CONUS (Northwest Coast)	Pacific Ocean ports in the states of Oregon and Washington - Pacific Ocean ports in Canada that lie south of 50 degrees North Latitude
05	Canada (Newfoundland)	Atlantic Ocean ports in Canada that lie south of 52 degrees North Latitude and east of 67 degrees West Longitude
06	Canada (Labrador)	Atlantic Ocean ports in Canada that lie north of 52 degrees North Latitude, south of 61 degrees North Latitude and east of 67 degrees West Longitude – Includes ports of Greenland (including Narsarssuak) that lie south of 61 degrees North Latitude
07	Canada (Pine Tree)	Arctic Ocean ports in Canada and Greenland that lie between 61 degrees and 75 degrees North Latitude
08	Greenland (Thule)	Arctic Ocean ports in Canada and Greenland that lie north of 75 degrees North Latitude
09	Iceland	Atlantic Ocean and Arctic Ocean ports in Iceland
10	West Mexico and Central America	Pacific Ocean ports in Mexico, Guatemala, Honduras, Nicaragua and El Salvador
11	Panama (Caribbean Coast)	Caribbean Sea ports in Panama
12	Bermuda Islands	Atlantic Ocean ports in Bermuda

13	Lesser Antilles Islands	Atlantic Ocean and Caribbean Sea ports in the Virgin Islands, Leeward Islands, Windward Islands, and Trinidad and Tobago – Also includes the Caribbean Sea and Atlantic Ocean ports of Venezuela, Guyana, Suriname and French Guiana
14	Puerto Rico	Caribbean Sea ports in Puerto Rico
15	Caribbean (Other)	Caribbean Sea ports on the East Coast of Mexico, Guatemala, Honduras, and Nicaragua – Caribbean Sea ports in Cuba (excluding Guantanamo, Santiago, Puerto Manati and Neuvas (see TA 16)), Haiti, Jamaica, Bahamas, Turks and Caicos Islands and the Dominican Republic – Also includes ocean ports on the Caribbean Coast of Columbia
16	Cuba (Guantanamo Bay)	Cuban ports of Guantanamo, Santiago, Puerto Manati and Neuvas
17	Northern Europe	Atlantic Ocean and Baltic Sea ports of Continental Europe North of the northern Spain-Portugal border – includes Germany and the Netherlands (excludes Norway, Sweden, Denmark and Finland)
18	British Isles	Atlantic Ocean, English Channel and North Sea ports of England, Scotland, Wales, Ireland and Northern Ireland – Includes Channel Islands, Orkney Islands, Shetland Islands, Isle of Mann and Outer Hebrides
19	Mediterranean (West)	Atlantic Ocean ports of Portugal, Spain (south of Portugal), Morocco and the Canary Islands – Mediterranean Sea ports of Spain, France, Morocco, Algeria, Tunisia, Balearic Islands, Corsica, Sardinia, Malta, Sicily and the West Coast of Italy
20	Mediterranean (East)	Mediterranean Sea ports of Slovenia, Croatia, Bosnia and Herzegovina, Montenegro, Albania, East Coast of Italy, Greece, Cyprus, Turkey (including Istanbul and Izmir and excluding Black Sea Ports), Syria, Lebanon, Israel, Egypt and Libya (excludes shipments transiting thru the ports of Iskenderun and Mersin)

21	West Africa	Atlantic Ocean ports on the West Coast of Africa from the border of Morocco – Western Sahara (formerly Spanish Sahara) to the southern border of Angola – Includes the Cape Verde Islands, Ascension Island and Saint Helena
22	South and East Africa	Atlantic Ocean ports on the West Coast of Africa from the southern border of Angola to the Cape of Good Hope, South Africa – Indian Ocean ports on the East Coast of Africa from the Cape of Good Hope to Cape Guardafui, Somalia
23	Arabian Gulf	Red Sea and Gulf of Aden ports of Egypt, Sudan, Eritrea, Djibouti, Ethiopia, Somalia, Yemen, Saudi Arabia, Jordan and Israel – Arabian Sea ports of Yemen and Oman – Gulf of Oman ports of Oman, United Arab Emirates and Iran – Persian Gulf Ports of Oman, United Arab Emirates, Qatar, Bahrain, Saudi Arabia, Kuwait, Iraq and Iran
24	India and Burma	Indian Ocean ports from the Pakistan-Iran border to Myanmar (formerly Burma) between 51 degrees East Longitude, 95 East Longitude and south to the Equator (excludes shipments transiting the ports of Karachi and Muhammad Bin Qasim (See TA 93))
25	Alaska (East)	Pacific Ocean ports of Canada north of 50 degrees North Latitude – Pacific Ocean ports of Alaska East of 152 degrees West Longitude (includes Anchorage and Whittier)
26	Alaska (West)	Pacific Ocean and Arctic Ocean ports of Alaska from 152 degrees West Longitude to Cape Prince of Wales – Includes the North Slope of Alaska, Kodiak Island and all islands west of 152 West Longitude except the Aleutian Islands
27	Hawaiian Islands	Pacific Ocean ports of the Hawaiian Islands (does not include Johnston Island or Midway Island)
28	Marshall Islands	Pacific Ocean ports of the Marshall Islands
29	Mariana Islands	Pacific Ocean ports of the Mariana Islands (Includes Guam)

30	Taiwan	Pacific Ocean and South China Sea ports of Taiwan and the People's Republic of China
31	Bonin Islands	Pacific Ocean ports of the Bonin Islands
32	Philippines	Philippine Sea and South China Sea ports of the Philippine Islands
33	Thailand	South China Sea ports of Thailand
34	New Guinea and Australia	Pacific Ocean port of Australia, New Guinea, Tasmania, New Zealand and Melanesia (comprising the Admiralty Islands, New Ireland, New Britain, Solomon Islands, New Hebrides and New Caledonia)
35	Great Lakes Area	Canadian and United States ports on Lake Superior, Lake Michigan, Lake Huron, Lake Erie, Lake Ontario, Lake Saint Clair and the Saint Lawrence River from Cape Vincent, New York to 67 degrees West Longitude
36	Reserved for future use	
37	Alaska (Aleutian Islands)	Pacific Ocean ports in the Aleutian Island chain north of 50 degrees North Latitude, west of 170 degrees West Longitude to the North East Asia boundary south of 55 degrees North Latitude
38	North Central Pacific	Pacific Ocean ports of Midway Island, Marcus Island, Wake Island and Johnston Island
39	South Pacific Islands	Pacific Ocean ports of the South Pacific Islands from 180 degrees West Longitude to 120 degrees West Longitude and north to 15 degrees North Latitude
40	South West Pacific Islands	Pacific Ocean ports of the Palau and Yap Islands from 132 degrees East Longitude, 130 degrees North Latitude to 162 degrees East Longitude and south to the Equator
41	Reserved for future use	
42	Scandinavia	Atlantic Ocean, Arctic Ocean, North Sea and Baltic Sea ports of Denmark, Sweden, Norway and Finland
43	Black Sea	Black Sea ports of Turkey, Bulgaria, Romania, Ukraine, Russia and Georgia (excludes shipments transiting thru the port of Poti (see TA 92))

44	South America (West Coast)	Pacific Ocean ports of Columbia, Ecuador, Peru and Chile to Cape Horn – Includes Pacific Island possessions of South American countries
45	South America (East Coast)	Atlantic Ocean ports of Brazil, Uruguay, Argentina and Chile (Cape Horn to the southern border of Argentina)
46	Azores	Atlantic Ocean ports of the Azores Islands
47	Antarctica	Atlantic Ocean, Pacific Ocean, Indian Ocean, Ross Sea and Weddell Sea ports in Antarctica and the ice shelf
48	Vietnam	South China Sea ports in Vietnam
49	South East Asia (Other)	Ocean ports in Sumatra, Java, Timor, Celebes, Borneo and the Malay States (excludes New Guinea, Palau, Vietnam, Philippines, Thailand and Cambodia)
50	Ryukyu Islands	Pacific Ocean ports in the Ryukyu Islands
51	Korea	Sea of Japan and Yellow Sea ports in North Korea and South Korea
52	Japan	Pacific Ocean and Sea of Japan ports on the main islands of Japan (excludes Ryukyu Islands and Bonin Islands)
53	Mississippi River	United States Mississippi River ports north of New Orleans, Louisiana
54	Rhine River	Rhine River ports in Germany
55	Cambodia	South China Sea ports in Cambodia
56	Panama (Pacific Coast)	Pacific Ocean ports in Panama
57	Indian Ocean	Indian Ocean ports on islands south of the Equator east of 53 degrees East Longitude and west of 95 degrees East Longitude
58	North East Asia (Other)	Pacific Ocean ports on the East Coast of Russia
59	Russia	All other ports in the former Soviet Union not specifically identified in other traffic area codes
90	Reserved for future use	

91 Iskenderun and Mersin

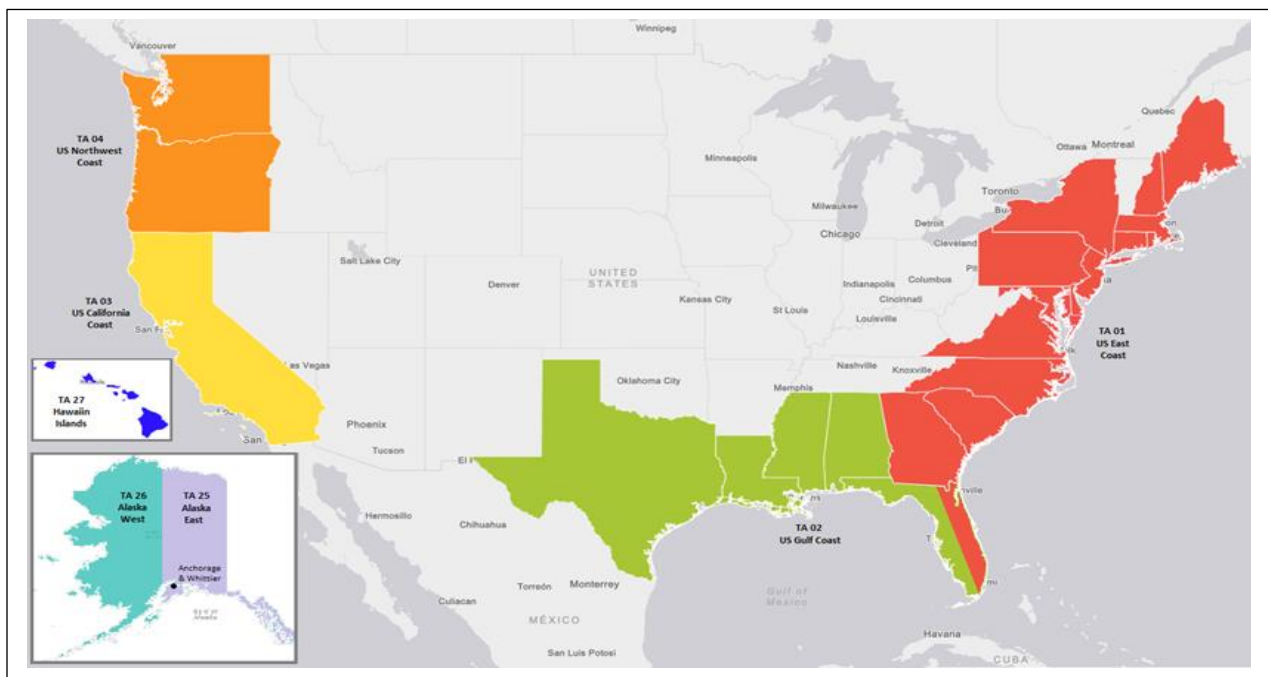
Seaports of Iskenderun and Mersin – These seaports can be used for surface shipments to/from Afghanistan. Breakbulk cargo out of Afghanistan will fly to Baku via AMC airlift and then linehaul to Turkey seaports. Container cargo out of Afghanistan will linehaul to Turkey seaports. Breakbulk and container cargo to Afghanistan will linehaul from Turkey seaports.

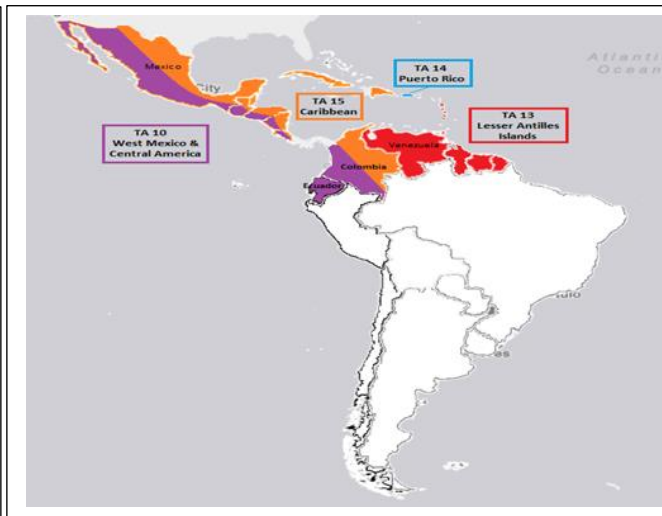
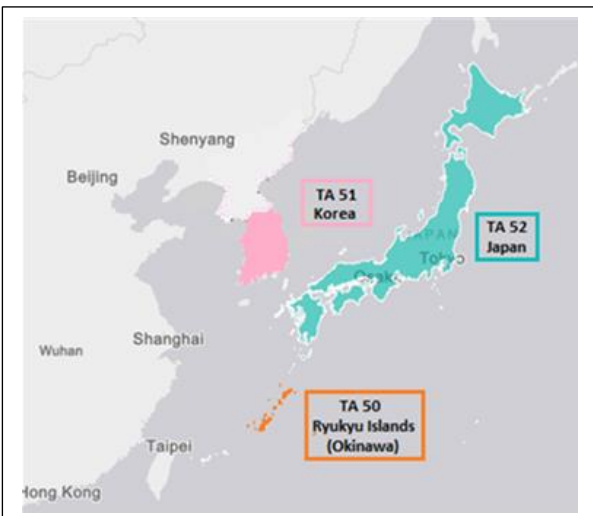
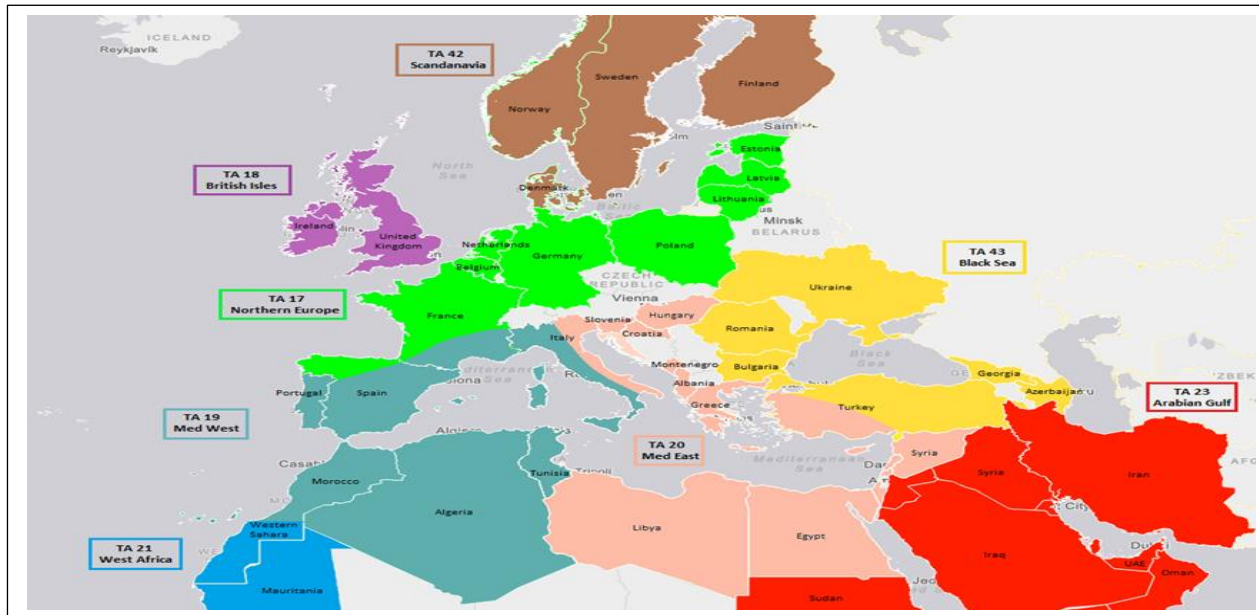
92 Poti, Georgia

Seaport of Poti – This seaport can be used for surface shipments to/from Afghanistan – Breakbulk cargo out of Afghanistan will fly to Baku via AMC airlift and then linehaul to Poti seaport. Container cargo out of Afghanistan will linehaul to Poti seaport. Breakbulk and container cargo to Afghanistan will linehaul from Poti seaport.

93 Karachi and Muhammad Bin Qasim

Seaports of Karachi and Muhammad Bin Qasim – These seaports can be used for surface shipments to/from Afghanistan.





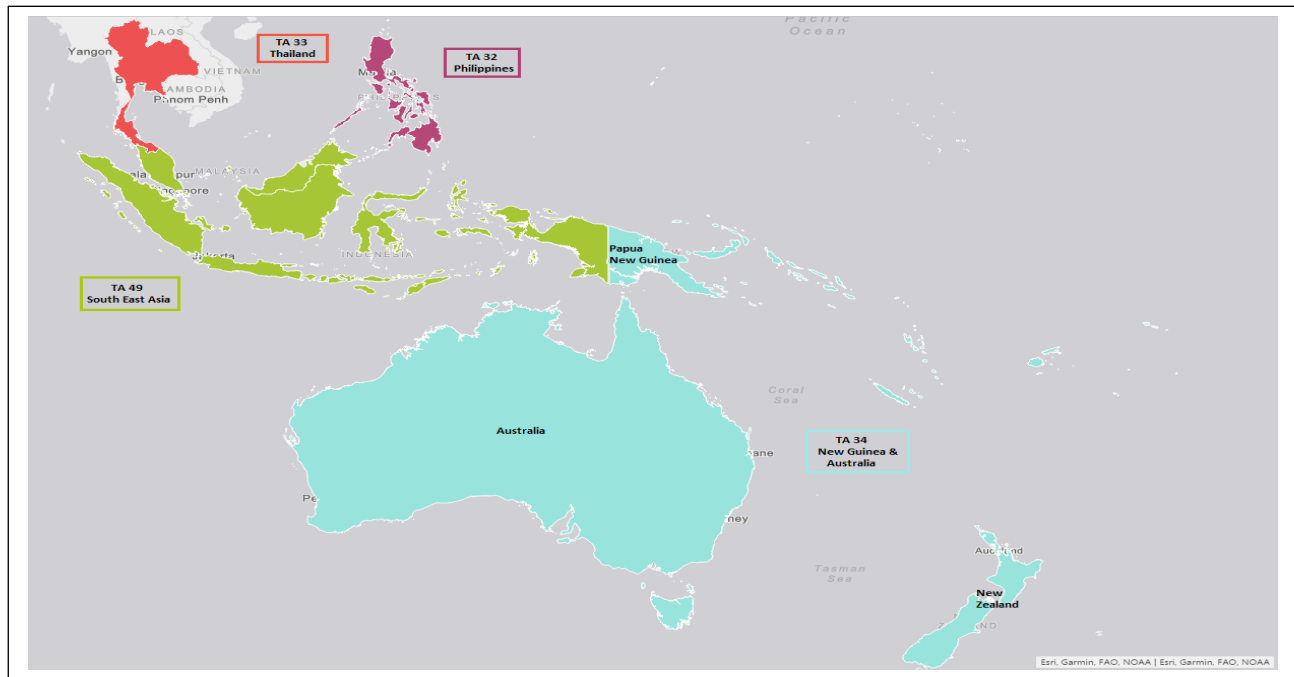


Table 2 Breakbulk Cargo Commodity Code (CC) Definitions

<u>CC</u>	<u>Nomenclature</u>	<u>Description</u>
10	General	Cargo moving on a breakbulk vessel that does not fall into one of the other cargo commodity code defined categories of breakbulk cargo.
20	Light Vehicle	Wheeled or tracked vehicles (unboxed) up to and including 10,000 lbs per unit.
30	Heavy Vehicle	Wheeled or tracked vehicles (unboxed) exceeding 10,000 lbs per unit.
40	Reefer (Refrigerated)	Refrigerated cargo shipped as breakbulk.
HE1	Helicopter	Helicopter

Table 3 Container Cargo Commodity Code (CC) Definitions

<u>CC</u>	<u>Nomenclature</u>	<u>Description</u>
10	General Cargo < 40 feet	General containerized cargo, except refrigerated cargo, shipped in a container measuring less than 40 feet.
40	Reefer (Refrigerated) < 40 feet	Refrigerated cargo shipped in a container measuring less than 40 feet.
10	General Cargo ≥ 40 feet	General containerized cargo, except refrigerated cargo, shipped in a container greater than or equal to 40 feet.
40	Reefer (Refrigerated) ≥ 40 feet	Refrigerated cargo shipped in a container greater than or equal to 40 feet.

Table 4 Booking Terms

Booking Term	Description	Nodes Traveled (see Illustration 1)	DTS Shipper Responsibility
1	Port to Port - Free In /Free Out Ocean Only	3	-Origin Linehaul -Port Handling Embarkation -Port Handling Debarkation -Destination Linehaul
2	Port to Port - Liner In / Liner Out	2,3,4	-Origin Linehaul -Destination Linehaul
3	Port to Port – Free In/Liner Out	3,4	-Origin Linehaul -Port Handling Embarkation -Destination Linehaul
4	Port to Port – Liner In/Free Out	2,3	-Origin Linehaul -Port Handling Debarkation -Destination Linehaul
5	Door to Port – Free Out	1,2,3	-Port Handling Debarkation -Destination Linehaul
6	Door to Port – Liner Out	1,2,3,4	-Destination Linehaul
7	Port to Door – Free In	3,4,5	-Origin Linehaul -Port Handling Embarkation,
8	Port to Door - Liner In	2,3,4,5	-Origin Linehaul
9	Door to Door	1,2,3,4,5	

Table 5 General Terms and Definitions

Accessorial: Additional, supplemental, special services performed in addition to basic transportation.

Breakbulk: Cargo that is not containerized (grain or coal).

Cargo: Supplies, materials, stores, baggage, or equipment transported by land, water, or air.

Commodity: Identifies what is being shipped. See Tables 2 and 3 for a list of Liner commodity codes.

Container: Equipment that facilitates/optimizes carriage of goods by one or more modes of transportation without intermediate handling of contents and equipped with features permitting ready handling/transfer from one mode to another. Types of containers include dry freight, high cube, reefer, tank, flat rack, open top, and platform.

Container Detention: Charges that are incurred when commercial ocean carrier containers are not returned to the ocean carrier prior to expiration of “Free Time” established under the current USC.

Direct Booking: Program that allows designated agencies to contact and book cargo directly with commercial carriers to designated areas.

Door to Door: Carrier provides complete services from origin to destination.

Door to Port: Carrier provides services from origin to port of debarkation.

Free: No cost included; cost of loading/unloading vessel is borne by shipper.

Free In and Free Out: When cargo is booked as Free In or Free Out, the US Government shall bring load cargo onto the vessel (Free In) and discharge cargo from the vessel (Free Out).

Linehaul: Transportation of cargo from point of origin or destination to the port.

Liner: Commercial ocean carrier service operating on a fixed route/regularly scheduled basis.

Liner In and Liner Out: Carrier is responsible for loading and/or discharging cargo at port of origin and/or destination.

Measurement Ton (MTON): Cargo unit of volume; one measurement ton equals forty cubic feet.

Multimodal Shipment: Shipment with more than one type of conveyance (air, land, water) in a single journey.

One Time Only (OTO) Shipment: Unique shipment (over-weight or over-size) negotiated by a spot bid or directly with a qualified carrier; not in USC.

Port Handling: Charges for loading and unloading a vessel in port and providing services for receipt, storage, and delivery of cargo.

Port to Door: Carrier provides services from port of embarkation to destination.

Port to Port: Carrier provides services from port of embarkation to port of debarkation.

Reefer: Refrigerated commodities/containers used to transport perishables that require temperature-controlled environments.

Stevedoring and Related Terminal Services (S&RTS): Government-contracted services applied when cargo is booked Free In/Free Out for loading and unloading a vessel.

Traffic Area: Regional geographic area; for example 01 is CONUS East Coast

Traffic Area Pair: Pairing of regional geographic areas; for example 01-23 is CONUS East Coast to Arabian Gulf.

Transportation Working Capital Fund (TWCF): A revolving fund established to finance transportation activities. This account relies on revenue generated from services provided to customers to cover expenses incurred. Intent is to break even and not to make a profit.

Universal Services Contract (USC): USTRANSCOM contract for provision of scheduled commercial ocean liner service and related services.

FY18 LINER BILLING RATES (PER MEASUREMENT TON)													
					BREAKBULK				CONTAINER				
					General Breakbulk Cargo 10 B	Light Vehicle 20 B	Heavy Vehicle 30 B	Helicopter HE1 B	General Container 10 C < 40 feet	Refrigerated Container 40 C < 40 feet	General Container 10 C >= 40 feet	Refrigerated Container 40 C >= 40 feet	
TA From	TA To	TA From Description	TA To Description	Booking Term (BT)									
01	13	CONUS (East Coast)	Lesser Antilles Islands	1			78.13		113.52				
01	13	CONUS (East Coast)	Lesser Antilles Islands	2			113.33		157.30				
01	13	CONUS (East Coast)	Lesser Antilles Islands	3									
01	13	CONUS (East Coast)	Lesser Antilles Islands	4									
01	13	CONUS (East Coast)	Lesser Antilles Islands	5									
01	13	CONUS (East Coast)	Lesser Antilles Islands	6									
01	13	CONUS (East Coast)	Lesser Antilles Islands	7									
01	13	CONUS (East Coast)	Lesser Antilles Islands	8									
01	13	CONUS (East Coast)	Lesser Antilles Islands	9					159.31				
01	14	CONUS (East Coast)	Puerto Rico	1	68.95	38.82	39.23						
01	14	CONUS (East Coast)	Puerto Rico	2	115.62	48.72	105.62		96.44		55.17		
01	14	CONUS (East Coast)	Puerto Rico	3	96.09	44.84	50.30						
01	14	CONUS (East Coast)	Puerto Rico	4	97.03	44.91	50.10						
01	14	CONUS (East Coast)	Puerto Rico	5									
01	14	CONUS (East Coast)	Puerto Rico	6			135.23						
01	14	CONUS (East Coast)	Puerto Rico	7									
01	14	CONUS (East Coast)	Puerto Rico	8	108.50	99.61	64.99						
01	14	CONUS (East Coast)	Puerto Rico	9	292.57	193.93	170.30		165.62		72.03		
01	15	CONUS (East Coast)	Caribbean (Other)	1			77.23		71.07				
01	15	CONUS (East Coast)	Caribbean (Other)	2	122.02		152.71		72.98		46.59	83.09	
01	15	CONUS (East Coast)	Caribbean (Other)	3			139.89						
01	15	CONUS (East Coast)	Caribbean (Other)	4			137.37						
01	15	CONUS (East Coast)	Caribbean (Other)	5									
01	15	CONUS (East Coast)	Caribbean (Other)	6									
01	15	CONUS (East Coast)	Caribbean (Other)	7									
01	15	CONUS (East Coast)	Caribbean (Other)	8									
01	15	CONUS (East Coast)	Caribbean (Other)	9					151.07		68.94	99.83	
01	16	CONUS (East Coast)	Cuba (Guantanamo Bay)	1	141.14	63.01							
01	16	CONUS (East Coast)	Cuba (Guantanamo Bay)	2	165.36								
01	16	CONUS (East Coast)	Cuba (Guantanamo Bay)	3	141.14	141.14							
01	16	CONUS (East Coast)	Cuba (Guantanamo Bay)	4									
01	16	CONUS (East Coast)	Cuba (Guantanamo Bay)	5									
01	16	CONUS (East Coast)	Cuba (Guantanamo Bay)	6									
01	16	CONUS (East Coast)	Cuba (Guantanamo Bay)	7									
01	16	CONUS (East Coast)	Cuba (Guantanamo Bay)	8					67.76		42.48	53.92	
01	16	CONUS (East Coast)	Cuba (Guantanamo Bay)	9					74.62		53.55	67.19	
01	17	CONUS (East Coast)	Northern Europe	1	155.93	126.62	180.36						
01	17	CONUS (East Coast)	Northern Europe	2	214.39	140.14	253.50		69.71	187.66	47.00	113.74	
01	17	CONUS (East Coast)	Northern Europe	3	168.14	122.87	176.47						
01	17	CONUS (East Coast)	Northern Europe	4	171.32	121.12	166.17						
01	17	CONUS (East Coast)	Northern Europe	5	322.47	159.22	284.06						
01	17	CONUS (East Coast)	Northern Europe	6	239.60	245.11	178.81						
01	17	CONUS (East Coast)	Northern Europe	7	260.90	232.26	231.01						

FY18 LINER BILLING RATES (PER MEASUREMENT TON)												
					BREAKBULK				CONTAINER			
TA From	TA To	TA From Description	TA To Description	Booking Term (BT)	General Breakbulk Cargo 10 B	Light Vehicle 20 B	Heavy Vehicle 30 B	Helicopter HE1 B	General Container 10 C < 40 feet	Refrigerated Container 40 C < 40 feet	General Container 10 C >= 40 feet	Refrigerated Container 40 C >= 40 feet
01	17	CONUS (East Coast)	Northern Europe	8	273.62	222.92	261.03		96.19		63.02	199.33
01	17	CONUS (East Coast)	Northern Europe	9	359.55	260.23	256.48		132.69	356.61	76.46	192.29
01	18	CONUS (East Coast)	British Isles	1	126.54							
01	18	CONUS (East Coast)	British Isles	2	251.76				58.02	187.39	45.60	119.68
01	18	CONUS (East Coast)	British Isles	3	166.61							
01	18	CONUS (East Coast)	British Isles	4	172.92							
01	18	CONUS (East Coast)	British Isles	5								
01	18	CONUS (East Coast)	British Isles	6								
01	18	CONUS (East Coast)	British Isles	7								
01	18	CONUS (East Coast)	British Isles	8								
01	18	CONUS (East Coast)	British Isles	9					124.25	256.99	50.36	134.84
01	19	CONUS (East Coast)	Mediterranean (West)	1	279.98	132.63	257.84		123.74			
01	19	CONUS (East Coast)	Mediterranean (West)	2	229.71	224.18	193.78		128.28	194.63	58.65	121.10
01	19	CONUS (East Coast)	Mediterranean (West)	3	189.74	203.10	186.85					
01	19	CONUS (East Coast)	Mediterranean (West)	4		158.13	165.78					
01	19	CONUS (East Coast)	Mediterranean (West)	5			161.71					
01	19	CONUS (East Coast)	Mediterranean (West)	6	373.46	349.18	258.15					
01	19	CONUS (East Coast)	Mediterranean (West)	7	245.40		166.50					
01	19	CONUS (East Coast)	Mediterranean (West)	8	244.11		176.58					
01	19	CONUS (East Coast)	Mediterranean (West)	9	307.83	239.05	223.42		148.84	256.94	65.51	148.68
01	20	CONUS (East Coast)	Mediterranean (East)	1		98.29	121.15					
01	20	CONUS (East Coast)	Mediterranean (East)	2			205.66		116.14		77.91	
01	20	CONUS (East Coast)	Mediterranean (East)	3		161.98	189.54					
01	20	CONUS (East Coast)	Mediterranean (East)	4			170.14					
01	20	CONUS (East Coast)	Mediterranean (East)	5								
01	20	CONUS (East Coast)	Mediterranean (East)	6							87.93	
01	20	CONUS (East Coast)	Mediterranean (East)	7								
01	20	CONUS (East Coast)	Mediterranean (East)	8								
01	20	CONUS (East Coast)	Mediterranean (East)	9			239.73		211.28		142.98	
01	21	CONUS (East Coast)	West Africa	1							98.98	
01	21	CONUS (East Coast)	West Africa	2					267.75	903.78	102.52	
01	21	CONUS (East Coast)	West Africa	3								
01	21	CONUS (East Coast)	West Africa	4								
01	21	CONUS (East Coast)	West Africa	5								
01	21	CONUS (East Coast)	West Africa	6					338.12	490.34		
01	21	CONUS (East Coast)	West Africa	7								
01	21	CONUS (East Coast)	West Africa	8								
01	21	CONUS (East Coast)	West Africa	9					325.10		159.72	239.91
01	22	CONUS (East Coast)	South and East Africa	1			250.84					
01	22	CONUS (East Coast)	South and East Africa	2	114.00		313.79					
01	22	CONUS (East Coast)	South and East Africa	3			283.54					
01	22	CONUS (East Coast)	South and East Africa	4			282.28					
01	22	CONUS (East Coast)	South and East Africa	5								

FY18 LINER BILLING RATES (PER MEASUREMENT TON)													
					BREAKBULK				CONTAINER				
					General Breakbulk Cargo 10 B	Light Vehicle 20 B	Heavy Vehicle 30 B	Helicopter HE1 B	General Container 10 C < 40 feet	Refrigerated Container 40 C < 40 feet	General Container 10 C >= 40 feet	Refrigerated Container 40 C >= 40 feet	
TA From	TA To	TA From Description	TA To Description	Booking Term (BT)									
01	22	CONUS (East Coast)	South and East Africa	6									
01	22	CONUS (East Coast)	South and East Africa	7									
01	22	CONUS (East Coast)	South and East Africa	8			414.77						
01	22	CONUS (East Coast)	South and East Africa	9			531.11						
01	23	CONUS (East Coast)	Arabian Gulf	1	153.11	144.19	172.46		179.89				
01	23	CONUS (East Coast)	Arabian Gulf	2	215.76	220.92	215.82			239.57	114.08	124.72	
01	23	CONUS (East Coast)	Arabian Gulf	3	194.61	231.91	245.44		124.71				
01	23	CONUS (East Coast)	Arabian Gulf	4	185.29	178.10	170.12						
01	23	CONUS (East Coast)	Arabian Gulf	5			257.09						
01	23	CONUS (East Coast)	Arabian Gulf	6	400.52	285.12	270.84		161.31		82.81		
01	23	CONUS (East Coast)	Arabian Gulf	7	150.54	161.64	186.27						
01	23	CONUS (East Coast)	Arabian Gulf	8	308.53	271.53	277.61		137.25		118.91		
01	23	CONUS (East Coast)	Arabian Gulf	9	407.45	350.67	380.58		173.00	289.00	93.06	175.29	
01	42	CONUS (East Coast)	Scandinavia	1	137.24		126.84						
01	42	CONUS (East Coast)	Scandinavia	2	212.91		177.71		100.64				
01	42	CONUS (East Coast)	Scandinavia	3	187.20		161.33						
01	42	CONUS (East Coast)	Scandinavia	4	188.20		152.51						
01	42	CONUS (East Coast)	Scandinavia	5									
01	42	CONUS (East Coast)	Scandinavia	6									
01	42	CONUS (East Coast)	Scandinavia	7	310.47		184.04						
01	42	CONUS (East Coast)	Scandinavia	8	514.86	316.58	337.96						
01	42	CONUS (East Coast)	Scandinavia	9					148.17				
01	43	CONUS (East Coast)	Black Sea	1		208.84	218.61						
01	43	CONUS (East Coast)	Black Sea	2							83.30		
01	43	CONUS (East Coast)	Black Sea	3									
01	43	CONUS (East Coast)	Black Sea	4									
01	43	CONUS (East Coast)	Black Sea	5									
01	43	CONUS (East Coast)	Black Sea	6									
01	43	CONUS (East Coast)	Black Sea	7									
01	43	CONUS (East Coast)	Black Sea	8									
01	43	CONUS (East Coast)	Black Sea	9							206.48		
01	46	CONUS (East Coast)	Azores	1							410.98	402.95	
01	46	CONUS (East Coast)	Azores	2							344.50	427.98	
01	46	CONUS (East Coast)	Azores	3									
01	46	CONUS (East Coast)	Azores	4									
01	46	CONUS (East Coast)	Azores	5									
01	46	CONUS (East Coast)	Azores	6									
01	46	CONUS (East Coast)	Azores	7									
01	46	CONUS (East Coast)	Azores	8									
01	46	CONUS (East Coast)	Azores	9							274.64	354.71	
01	51	CONUS (East Coast)	Korea	1			155.80						
01	51	CONUS (East Coast)	Korea	2									
01	51	CONUS (East Coast)	Korea	3									

FY18 LINER BILLING RATES (PER MEASUREMENT TON)													
					BREAKBULK				CONTAINER				
					General Breakbulk Cargo 10 B	Light Vehicle 20 B	Heavy Vehicle 30 B	Helicopter HE1 B	General Container 10 C < 40 feet	Refrigerated Container 40 C < 40 feet	General Container 10 C >= 40 feet	Refrigerated Container 40 C >= 40 feet	
TA From	TA To	TA From Description	TA To Description	Booking Term (BT)									
01	51	CONUS (East Coast)	Korea	4									
01	51	CONUS (East Coast)	Korea	5									
01	51	CONUS (East Coast)	Korea	6									
01	51	CONUS (East Coast)	Korea	7									
01	51	CONUS (East Coast)	Korea	8									
01	51	CONUS (East Coast)	Korea	9									
01	91	CONUS (East Coast)	Iskenderun/Mersin/Afgh via Turkey	1									
01	91	CONUS (East Coast)	Iskenderun/Mersin/Afgh via Turkey	2					135.98		79.45	135.63	
01	91	CONUS (East Coast)	Iskenderun/Mersin/Afgh via Turkey	3									
01	91	CONUS (East Coast)	Iskenderun/Mersin/Afgh via Turkey	4									
01	91	CONUS (East Coast)	Iskenderun/Mersin/Afgh via Turkey	5									
01	91	CONUS (East Coast)	Iskenderun/Mersin/Afgh via Turkey	6									
01	91	CONUS (East Coast)	Iskenderun/Mersin/Afgh via Turkey	7									
01	91	CONUS (East Coast)	Iskenderun/Mersin/Afgh via Turkey	8					989.45		607.55		
01	91	CONUS (East Coast)	Iskenderun/Mersin/Afgh via Turkey	9					1077.03		639.54	638.75	
01	92	CONUS (East Coast)	Poti/Afghanistan via Poti	1									
01	92	CONUS (East Coast)	Poti/Afghanistan via Poti	2							85.65	118.03	
01	92	CONUS (East Coast)	Poti/Afghanistan via Poti	3									
01	92	CONUS (East Coast)	Poti/Afghanistan via Poti	4									
01	92	CONUS (East Coast)	Poti/Afghanistan via Poti	5									
01	92	CONUS (East Coast)	Poti/Afghanistan via Poti	6									
01	92	CONUS (East Coast)	Poti/Afghanistan via Poti	7									
01	92	CONUS (East Coast)	Poti/Afghanistan via Poti	8									
01	92	CONUS (East Coast)	Poti/Afghanistan via Poti	9							639.21	643.03	
01	93	CONUS (East Coast)	Pakistan/Afghanistan via Pakistan	1		139.18	134.19						
01	93	CONUS (East Coast)	Pakistan/Afghanistan via Pakistan	2			250.98		117.88		68.88		
01	93	CONUS (East Coast)	Pakistan/Afghanistan via Pakistan	3			161.35						
01	93	CONUS (East Coast)	Pakistan/Afghanistan via Pakistan	4			187.53						
01	93	CONUS (East Coast)	Pakistan/Afghanistan via Pakistan	5									
01	93	CONUS (East Coast)	Pakistan/Afghanistan via Pakistan	6							176.51		
01	93	CONUS (East Coast)	Pakistan/Afghanistan via Pakistan	7			684.00						
01	93	CONUS (East Coast)	Pakistan/Afghanistan via Pakistan	8			504.19						
01	93	CONUS (East Coast)	Pakistan/Afghanistan via Pakistan	9		553.10	601.65		548.85		248.12		
02	10	CONUS (Gulf Coast)	West Mexico and Central America	1		138.62	138.62						
02	10	CONUS (Gulf Coast)	West Mexico and Central America	2		225.78	227.12						
02	10	CONUS (Gulf Coast)	West Mexico and Central America	3									
02	10	CONUS (Gulf Coast)	West Mexico and Central America	4									
02	10	CONUS (Gulf Coast)	West Mexico and Central America	5									
02	10	CONUS (Gulf Coast)	West Mexico and Central America	6									
02	10	CONUS (Gulf Coast)	West Mexico and Central America	7									
02	10	CONUS (Gulf Coast)	West Mexico and Central America	8									
02	10	CONUS (Gulf Coast)	West Mexico and Central America	9									
02	17	CONUS (Gulf Coast)	Northern Europe	1	180.05	193.80	184.76						

FY18 LINER BILLING RATES (PER MEASUREMENT TON)													
					BREAKBULK				CONTAINER				
TA From	TA To	TA From Description	TA To Description	Booking Term (BT)	General Breakbulk Cargo 10 B	Light Vehicle 20 B	Heavy Vehicle 30 B	Helicopter HE1 B	General Container 10 C < 40 feet	Refrigerated Container 40 C < 40 feet	General Container 10 C >= 40 feet	Refrigerated Container 40 C >= 40 feet	
02	17	CONUS (Gulf Coast)	Northern Europe	2	196.99		220.42		69.19	180.10	42.66	114.50	
02	17	CONUS (Gulf Coast)	Northern Europe	3	219.09	143.70	211.14						
02	17	CONUS (Gulf Coast)	Northern Europe	4	206.87		192.80						
02	17	CONUS (Gulf Coast)	Northern Europe	5	265.94		223.35						
02	17	CONUS (Gulf Coast)	Northern Europe	6	280.44		246.18						
02	17	CONUS (Gulf Coast)	Northern Europe	7	328.37	315.31	249.39						
02	17	CONUS (Gulf Coast)	Northern Europe	8	212.95		250.62		96.02		48.85		
02	17	CONUS (Gulf Coast)	Northern Europe	9	405.82		293.69		137.65	360.52	96.34	246.03	
02	19	CONUS (Gulf Coast)	Mediterranean (West)	1	141.81		121.57		89.83				
02	19	CONUS (Gulf Coast)	Mediterranean (West)	2	222.01		180.74		90.17	175.89		73.42	
02	19	CONUS (Gulf Coast)	Mediterranean (West)	3	187.28		166.76						
02	19	CONUS (Gulf Coast)	Mediterranean (West)	4	186.43		152.14						
02	19	CONUS (Gulf Coast)	Mediterranean (West)	5									
02	19	CONUS (Gulf Coast)	Mediterranean (West)	6									
02	19	CONUS (Gulf Coast)	Mediterranean (West)	7									
02	19	CONUS (Gulf Coast)	Mediterranean (West)	8					110.27				
02	19	CONUS (Gulf Coast)	Mediterranean (West)	9					152.13	333.42		152.56	
02	20	CONUS (Gulf Coast)	Mediterranean (East)	1	134.05		163.82						
02	20	CONUS (Gulf Coast)	Mediterranean (East)	2	264.08		285.20						
02	20	CONUS (Gulf Coast)	Mediterranean (East)	3									
02	20	CONUS (Gulf Coast)	Mediterranean (East)	4									
02	20	CONUS (Gulf Coast)	Mediterranean (East)	5									
02	20	CONUS (Gulf Coast)	Mediterranean (East)	6									
02	20	CONUS (Gulf Coast)	Mediterranean (East)	7									
02	20	CONUS (Gulf Coast)	Mediterranean (East)	8									
02	20	CONUS (Gulf Coast)	Mediterranean (East)	9									
02	21	CONUS (Gulf Coast)	West Africa	1	205.40		208.02						
02	21	CONUS (Gulf Coast)	West Africa	2	299.91		317.63						
02	21	CONUS (Gulf Coast)	West Africa	3			308.35						
02	21	CONUS (Gulf Coast)	West Africa	4	205.40		228.45						
02	21	CONUS (Gulf Coast)	West Africa	5									
02	21	CONUS (Gulf Coast)	West Africa	6									
02	21	CONUS (Gulf Coast)	West Africa	7									
02	21	CONUS (Gulf Coast)	West Africa	8									
02	21	CONUS (Gulf Coast)	West Africa	9	915.61		1030.89						
02	22	CONUS (Gulf Coast)	South and East Africa	1									
02	22	CONUS (Gulf Coast)	South and East Africa	2					135.14				
02	22	CONUS (Gulf Coast)	South and East Africa	3									
02	22	CONUS (Gulf Coast)	South and East Africa	4									
02	22	CONUS (Gulf Coast)	South and East Africa	5									
02	22	CONUS (Gulf Coast)	South and East Africa	6									
02	22	CONUS (Gulf Coast)	South and East Africa	7									
02	22	CONUS (Gulf Coast)	South and East Africa	8									

FY18 LINER BILLING RATES (PER MEASUREMENT TON)													
					BREAKBULK				CONTAINER				
TA From	TA To	TA From Description	TA To Description	Booking Term (BT)	General Breakbulk Cargo 10 B	Light Vehicle 20 B	Heavy Vehicle 30 B	Helicopter HE1 B	General Container 10 C < 40 feet	Refrigerated Container 40 C < 40 feet	General Container 10 C >= 40 feet	Refrigerated Container 40 C >= 40 feet	
02	22	CONUS (Gulf Coast)	South and East Africa	9					186.51				
02	23	CONUS (Gulf Coast)	Arabian Gulf	1	165.51	176.13	177.27						
02	23	CONUS (Gulf Coast)	Arabian Gulf	2	283.90	196.31	420.56		114.87	249.66	97.92	141.01	
02	23	CONUS (Gulf Coast)	Arabian Gulf	3	182.48	234.35	213.06						
02	23	CONUS (Gulf Coast)	Arabian Gulf	4	232.96	174.93							
02	23	CONUS (Gulf Coast)	Arabian Gulf	5									
02	23	CONUS (Gulf Coast)	Arabian Gulf	6			348.71				157.48		
02	23	CONUS (Gulf Coast)	Arabian Gulf	7	160.41	253.62	239.88						
02	23	CONUS (Gulf Coast)	Arabian Gulf	8	377.81		304.27		203.50				
02	23	CONUS (Gulf Coast)	Arabian Gulf	9	365.21		597.52		279.00	320.37	120.49	162.86	
02	43	CONUS (Gulf Coast)	Black Sea	1			144.92						
02	43	CONUS (Gulf Coast)	Black Sea	2			226.48						
02	43	CONUS (Gulf Coast)	Black Sea	3									
02	43	CONUS (Gulf Coast)	Black Sea	4									
02	43	CONUS (Gulf Coast)	Black Sea	5									
02	43	CONUS (Gulf Coast)	Black Sea	6									
02	43	CONUS (Gulf Coast)	Black Sea	7									
02	43	CONUS (Gulf Coast)	Black Sea	8									
02	43	CONUS (Gulf Coast)	Black Sea	9									
02	51	CONUS (Gulf Coast)	Korea	1			220.52						
02	51	CONUS (Gulf Coast)	Korea	2			334.35						
02	51	CONUS (Gulf Coast)	Korea	3									
02	51	CONUS (Gulf Coast)	Korea	4									
02	51	CONUS (Gulf Coast)	Korea	5									
02	51	CONUS (Gulf Coast)	Korea	6									
02	51	CONUS (Gulf Coast)	Korea	7									
02	51	CONUS (Gulf Coast)	Korea	8									
02	51	CONUS (Gulf Coast)	Korea	9									
02	92	CONUS (Gulf Coast)	Poti/Afghanistan via Poti	1									
02	92	CONUS (Gulf Coast)	Poti/Afghanistan via Poti	2								74.75	
02	92	CONUS (Gulf Coast)	Poti/Afghanistan via Poti	3									
02	92	CONUS (Gulf Coast)	Poti/Afghanistan via Poti	4									
02	92	CONUS (Gulf Coast)	Poti/Afghanistan via Poti	5									
02	92	CONUS (Gulf Coast)	Poti/Afghanistan via Poti	6									
02	92	CONUS (Gulf Coast)	Poti/Afghanistan via Poti	7									
02	92	CONUS (Gulf Coast)	Poti/Afghanistan via Poti	8									
02	92	CONUS (Gulf Coast)	Poti/Afghanistan via Poti	9								633.35	
02	93	CONUS (Gulf Coast)	Pakistan/Afghanistan via Pakistan	1									
02	93	CONUS (Gulf Coast)	Pakistan/Afghanistan via Pakistan	2									
02	93	CONUS (Gulf Coast)	Pakistan/Afghanistan via Pakistan	3			189.07						
02	93	CONUS (Gulf Coast)	Pakistan/Afghanistan via Pakistan	4									
02	93	CONUS (Gulf Coast)	Pakistan/Afghanistan via Pakistan	5									
02	93	CONUS (Gulf Coast)	Pakistan/Afghanistan via Pakistan	6									

FY18 LINER BILLING RATES (PER MEASUREMENT TON)													
					BREAKBULK				CONTAINER				
					General Breakbulk Cargo 10 B	Light Vehicle 20 B	Heavy Vehicle 30 B	Helicopter HE1 B	General Container 10 C < 40 feet	Refrigerated Container 40 C < 40 feet	General Container 10 C >= 40 feet	Refrigerated Container 40 C >= 40 feet	
TA From	TA To	TA From Description	TA To Description	Booking Term (BT)									
02	93	CONUS (Gulf Coast)	Pakistan/Afghanistan via Pakistan	7									
02	93	CONUS (Gulf Coast)	Pakistan/Afghanistan via Pakistan	8									
02	93	CONUS (Gulf Coast)	Pakistan/Afghanistan via Pakistan	9			450.70						
03	10	CONUS (California Coast)	West Mexico and Central America	1	90.91	82.07	82.66						
03	10	CONUS (California Coast)	West Mexico and Central America	2	187.38	175.45	158.19						
03	10	CONUS (California Coast)	West Mexico and Central America	3	141.26	128.25							
03	10	CONUS (California Coast)	West Mexico and Central America	4									
03	10	CONUS (California Coast)	West Mexico and Central America	5									
03	10	CONUS (California Coast)	West Mexico and Central America	6									
03	10	CONUS (California Coast)	West Mexico and Central America	7									
03	10	CONUS (California Coast)	West Mexico and Central America	8									
03	10	CONUS (California Coast)	West Mexico and Central America	9									
03	23	CONUS (California Coast)	Arabian Gulf	1	199.10								
03	23	CONUS (California Coast)	Arabian Gulf	2	331.81				98.64	192.37	68.90	116.20	
03	23	CONUS (California Coast)	Arabian Gulf	3	240.69								
03	23	CONUS (California Coast)	Arabian Gulf	4									
03	23	CONUS (California Coast)	Arabian Gulf	5									
03	23	CONUS (California Coast)	Arabian Gulf	6									
03	23	CONUS (California Coast)	Arabian Gulf	7									
03	23	CONUS (California Coast)	Arabian Gulf	8					122.40				
03	23	CONUS (California Coast)	Arabian Gulf	9					113.18	200.16	70.81	116.39	
03	27	CONUS (California Coast)	Hawaiian Islands	1	142.40	37.06	46.47		117.04				
03	27	CONUS (California Coast)	Hawaiian Islands	2	226.97	92.54	104.56		122.96	201.44	85.30	103.48	
03	27	CONUS (California Coast)	Hawaiian Islands	3	165.09	59.90	69.17						
03	27	CONUS (California Coast)	Hawaiian Islands	4	167.61	59.72	70.94						
03	27	CONUS (California Coast)	Hawaiian Islands	5									
03	27	CONUS (California Coast)	Hawaiian Islands	6	455.82	273.37	145.00						
03	27	CONUS (California Coast)	Hawaiian Islands	7	230.94	105.45							
03	27	CONUS (California Coast)	Hawaiian Islands	8	202.50	113.17	115.48		119.52				
03	27	CONUS (California Coast)	Hawaiian Islands	9	487.65	237.09	161.10		128.99	192.19	100.65	94.15	
03	28	CONUS (California Coast)	Marshall Islands	1	335.48								
03	28	CONUS (California Coast)	Marshall Islands	2	447.51				266.71	425.10	190.49		
03	28	CONUS (California Coast)	Marshall Islands	3	383.08								
03	28	CONUS (California Coast)	Marshall Islands	4	376.78								
03	28	CONUS (California Coast)	Marshall Islands	5									
03	28	CONUS (California Coast)	Marshall Islands	6					240.18	365.41	157.27		
03	28	CONUS (California Coast)	Marshall Islands	7									
03	28	CONUS (California Coast)	Marshall Islands	8									
03	28	CONUS (California Coast)	Marshall Islands	9									
03	29	CONUS (California Coast)	Marianas Islands	1	264.63		189.89						
03	29	CONUS (California Coast)	Marianas Islands	2	358.41		258.91		181.16		113.81	186.70	
03	29	CONUS (California Coast)	Marianas Islands	3	319.17		221.43						
03	29	CONUS (California Coast)	Marianas Islands	4	335.12								

FY18 LINER BILLING RATES (PER MEASUREMENT TON)													
					BREAKBULK				CONTAINER				
					General				General	Refrigerated	General	Refrigerated	
TA From	TA To	TA From Description	TA To Description	Booking	Breakbulk	Light Vehicle	Heavy	Helicopter	Container	Container	Container	Container	
				Term (BT)	Cargo 10 B	20 B	Vehicle 30 B	HE1 B	10 C < 40 feet	40 C < 40 feet	10 C >= 40 feet	40 C >= 40 feet	
03	29	CONUS (California Coast)	Marianas Islands	5									
03	29	CONUS (California Coast)	Marianas Islands	6									
03	29	CONUS (California Coast)	Marianas Islands	7	359.57		251.84						
03	29	CONUS (California Coast)	Marianas Islands	8	360.56		287.49		182.54		137.10	193.50	
03	29	CONUS (California Coast)	Marianas Islands	9	542.94		335.21		202.41		122.30	163.04	
03	32	CONUS (California Coast)	Philippines	1			163.82		55.33				
03	32	CONUS (California Coast)	Philippines	2			273.67		62.87			78.14	
03	32	CONUS (California Coast)	Philippines	3									
03	32	CONUS (California Coast)	Philippines	4									
03	32	CONUS (California Coast)	Philippines	5									
03	32	CONUS (California Coast)	Philippines	6									
03	32	CONUS (California Coast)	Philippines	7									
03	32	CONUS (California Coast)	Philippines	8									
03	32	CONUS (California Coast)	Philippines	9					149.36			80.65	
03	33	CONUS (California Coast)	Thailand	1									
03	33	CONUS (California Coast)	Thailand	2					58.01				
03	33	CONUS (California Coast)	Thailand	3									
03	33	CONUS (California Coast)	Thailand	4									
03	33	CONUS (California Coast)	Thailand	5									
03	33	CONUS (California Coast)	Thailand	6					97.63				
03	33	CONUS (California Coast)	Thailand	7									
03	33	CONUS (California Coast)	Thailand	8									
03	33	CONUS (California Coast)	Thailand	9									
03	34	CONUS (California Coast)	New Guinea and Australia	1									
03	34	CONUS (California Coast)	New Guinea and Australia	2								303.68	
03	34	CONUS (California Coast)	New Guinea and Australia	3									
03	34	CONUS (California Coast)	New Guinea and Australia	4									
03	34	CONUS (California Coast)	New Guinea and Australia	5									
03	34	CONUS (California Coast)	New Guinea and Australia	6									
03	34	CONUS (California Coast)	New Guinea and Australia	7									
03	34	CONUS (California Coast)	New Guinea and Australia	8									
03	34	CONUS (California Coast)	New Guinea and Australia	9								248.74	
03	39	CONUS (California Coast)	South Pacific Islands	1									
03	39	CONUS (California Coast)	South Pacific Islands	2							76.49		
03	39	CONUS (California Coast)	South Pacific Islands	3									
03	39	CONUS (California Coast)	South Pacific Islands	4									
03	39	CONUS (California Coast)	South Pacific Islands	5									
03	39	CONUS (California Coast)	South Pacific Islands	6									
03	39	CONUS (California Coast)	South Pacific Islands	7									
03	39	CONUS (California Coast)	South Pacific Islands	8									
03	39	CONUS (California Coast)	South Pacific Islands	9							75.68		
03	49	CONUS (California Coast)	South East Asia (Other)	1									
03	49	CONUS (California Coast)	South East Asia (Other)	2					76.48		54.13	116.04	

FY18 LINER BILLING RATES (PER MEASUREMENT TON)													
					BREAKBULK				CONTAINER				
					General	Light Vehicle	Heavy	Helicopter	General	Refrigerated	General	Refrigerated	
TA From	TA To	TA From Description	TA To Description	Booking	Breakbulk	20 B	Vehicle 30 B	HE1 B	Container	Container	Container	Container	
				Term (BT)	Cargo 10 B				10 C < 40 feet	40 C < 40 feet	10 C >= 40 feet	40 C >= 40 feet	
03	49	CONUS (California Coast)	South East Asia (Other)	3									
03	49	CONUS (California Coast)	South East Asia (Other)	4									
03	49	CONUS (California Coast)	South East Asia (Other)	5									
03	49	CONUS (California Coast)	South East Asia (Other)	6					86.72		167.36	152.61	
03	49	CONUS (California Coast)	South East Asia (Other)	7									
03	49	CONUS (California Coast)	South East Asia (Other)	8									
03	49	CONUS (California Coast)	South East Asia (Other)	9					166.11		87.05	108.05	
03	50	CONUS (California Coast)	Ryukyu Islands	1	147.10	141.48	141.21						
03	50	CONUS (California Coast)	Ryukyu Islands	2	261.74	235.51	203.00		93.89		60.18	127.47	
03	50	CONUS (California Coast)	Ryukyu Islands	3	236.04	190.31	309.45						
03	50	CONUS (California Coast)	Ryukyu Islands	4	233.99	190.29	273.94						
03	50	CONUS (California Coast)	Ryukyu Islands	5	421.38	184.71	298.92						
03	50	CONUS (California Coast)	Ryukyu Islands	6	537.06	408.00	328.27						
03	50	CONUS (California Coast)	Ryukyu Islands	7									
03	50	CONUS (California Coast)	Ryukyu Islands	8					113.31		59.34	121.65	
03	50	CONUS (California Coast)	Ryukyu Islands	9					152.73		79.84	127.66	
03	51	CONUS (California Coast)	Korea	1		107.41	161.70						
03	51	CONUS (California Coast)	Korea	2	217.38	186.27	209.87		57.81		39.46	89.38	
03	51	CONUS (California Coast)	Korea	3	167.60	148.71	177.24						
03	51	CONUS (California Coast)	Korea	4	168.57								
03	51	CONUS (California Coast)	Korea	5	298.28	376.64	366.95						
03	51	CONUS (California Coast)	Korea	6	325.30	369.55	361.17						
03	51	CONUS (California Coast)	Korea	7									
03	51	CONUS (California Coast)	Korea	8					118.64		58.79	96.31	
03	51	CONUS (California Coast)	Korea	9					102.53		56.67	97.18	
03	52	CONUS (California Coast)	Japan	1	112.28	169.34	150.70						
03	52	CONUS (California Coast)	Japan	2	231.19	197.73	217.15		75.02		33.32	107.95	
03	52	CONUS (California Coast)	Japan	3	185.64		180.98						
03	52	CONUS (California Coast)	Japan	4			171.18						
03	52	CONUS (California Coast)	Japan	5	349.77	531.70	395.36						
03	52	CONUS (California Coast)	Japan	6									
03	52	CONUS (California Coast)	Japan	7									
03	52	CONUS (California Coast)	Japan	8	264.90				99.91		49.20	124.72	
03	52	CONUS (California Coast)	Japan	9	533.72				136.98		61.82	91.66	
04	23	CONUS (Northwest Coast)	Arabian Gulf	1									
04	23	CONUS (Northwest Coast)	Arabian Gulf	2								103.60	
04	23	CONUS (Northwest Coast)	Arabian Gulf	3									
04	23	CONUS (Northwest Coast)	Arabian Gulf	4									
04	23	CONUS (Northwest Coast)	Arabian Gulf	5									
04	23	CONUS (Northwest Coast)	Arabian Gulf	6									
04	23	CONUS (Northwest Coast)	Arabian Gulf	7									
04	23	CONUS (Northwest Coast)	Arabian Gulf	8									
04	23	CONUS (Northwest Coast)	Arabian Gulf	9								106.16	

FY18 LINER BILLING RATES (PER MEASUREMENT TON)													
					BREAKBULK				CONTAINER				
					General Breakbulk	Light Vehicle	Heavy	Helicopter	General	Refrigerated	General	Refrigerated	
TA From	TA To	TA From Description	TA To Description	Booking Term (BT)	Cargo 10 B	20 B	Vehicle 30 B	HE1 B	Container 10 C < 40 feet	Container 40 C < 40 feet	Container 10 C >= 40 feet	Container 40 C >= 40 feet	
04	25	CONUS (Northwest Coast)	Alaska (East)	1	206.57	97.26	98.64		119.87				
04	25	CONUS (Northwest Coast)	Alaska (East)	2	134.06	154.49	169.21				70.38		
04	25	CONUS (Northwest Coast)	Alaska (East)	3	124.65	92.71	111.26		121.38				
04	25	CONUS (Northwest Coast)	Alaska (East)	4	119.71	93.54	111.26		121.38				
04	25	CONUS (Northwest Coast)	Alaska (East)	5									
04	25	CONUS (Northwest Coast)	Alaska (East)	6	199.02	294.35	259.04						
04	25	CONUS (Northwest Coast)	Alaska (East)	7									
04	25	CONUS (Northwest Coast)	Alaska (East)	8	170.78	139.12	140.64		130.83				
04	25	CONUS (Northwest Coast)	Alaska (East)	9					396.62		142.97		
04	26	CONUS (Northwest Coast)	Alaska (West)	1		74.58							
04	26	CONUS (Northwest Coast)	Alaska (West)	2		126.24							
04	26	CONUS (Northwest Coast)	Alaska (West)	3		98.86							
04	26	CONUS (Northwest Coast)	Alaska (West)	4		97.83							
04	26	CONUS (Northwest Coast)	Alaska (West)	5									
04	26	CONUS (Northwest Coast)	Alaska (West)	6									
04	26	CONUS (Northwest Coast)	Alaska (West)	7									
04	26	CONUS (Northwest Coast)	Alaska (West)	8									
04	26	CONUS (Northwest Coast)	Alaska (West)	9									
04	27	CONUS (Northwest Coast)	Hawaiian Islands	1	86.42	38.31	34.39						
04	27	CONUS (Northwest Coast)	Hawaiian Islands	2		91.68	89.48		108.02		107.02		
04	27	CONUS (Northwest Coast)	Hawaiian Islands	3	96.30	68.46	66.79						
04	27	CONUS (Northwest Coast)	Hawaiian Islands	4	86.42	68.46	66.79						
04	27	CONUS (Northwest Coast)	Hawaiian Islands	5									
04	27	CONUS (Northwest Coast)	Hawaiian Islands	6	96.30	139.49							
04	27	CONUS (Northwest Coast)	Hawaiian Islands	7									
04	27	CONUS (Northwest Coast)	Hawaiian Islands	8	96.30	137.19	105.98		111.30				
04	27	CONUS (Northwest Coast)	Hawaiian Islands	9	102.10	155.27	139.82		113.90				
04	29	CONUS (Northwest Coast)	Marianas Islands	1									
04	29	CONUS (Northwest Coast)	Marianas Islands	2					181.16				
04	29	CONUS (Northwest Coast)	Marianas Islands	3									
04	29	CONUS (Northwest Coast)	Marianas Islands	4									
04	29	CONUS (Northwest Coast)	Marianas Islands	5									
04	29	CONUS (Northwest Coast)	Marianas Islands	6									
04	29	CONUS (Northwest Coast)	Marianas Islands	7									
04	29	CONUS (Northwest Coast)	Marianas Islands	8					181.37				
04	29	CONUS (Northwest Coast)	Marianas Islands	9									
04	50	CONUS (Northwest Coast)	Ryukyu Islands	1									
04	50	CONUS (Northwest Coast)	Ryukyu Islands	2					92.12		54.42	121.47	
04	50	CONUS (Northwest Coast)	Ryukyu Islands	3									
04	50	CONUS (Northwest Coast)	Ryukyu Islands	4									
04	50	CONUS (Northwest Coast)	Ryukyu Islands	5									
04	50	CONUS (Northwest Coast)	Ryukyu Islands	6									
04	50	CONUS (Northwest Coast)	Ryukyu Islands	7									

FY18 LINER BILLING RATES (PER MEASUREMENT TON)													
					BREAKBULK				CONTAINER				
					General	Light Vehicle	Heavy	Helicopter	General	Refrigerated	General	Refrigerated	
TA From	TA To	TA From Description	TA To Description	Booking	Breakbulk	20 B	Vehicle 30 B	HE1 B	Container	Container	Container	Container	
				Term (BT)	Cargo 10 B				10 C < 40 feet	40 C < 40 feet	10 C >= 40 feet	40 C >= 40 feet	
04	50	CONUS (Northwest Coast)	Ryukyu Islands	8					98.98				
04	50	CONUS (Northwest Coast)	Ryukyu Islands	9							60.69	119.79	
04	51	CONUS (Northwest Coast)	Korea	1									
04	51	CONUS (Northwest Coast)	Korea	2					54.63		32.04	86.07	
04	51	CONUS (Northwest Coast)	Korea	3									
04	51	CONUS (Northwest Coast)	Korea	4									
04	51	CONUS (Northwest Coast)	Korea	5									
04	51	CONUS (Northwest Coast)	Korea	6									
04	51	CONUS (Northwest Coast)	Korea	7									
04	51	CONUS (Northwest Coast)	Korea	8									
04	51	CONUS (Northwest Coast)	Korea	9					76.90		45.19	93.01	
04	52	CONUS (Northwest Coast)	Japan	1									
04	52	CONUS (Northwest Coast)	Japan	2					52.14		32.71		
04	52	CONUS (Northwest Coast)	Japan	3									
04	52	CONUS (Northwest Coast)	Japan	4									
04	52	CONUS (Northwest Coast)	Japan	5									
04	52	CONUS (Northwest Coast)	Japan	6									
04	52	CONUS (Northwest Coast)	Japan	7									
04	52	CONUS (Northwest Coast)	Japan	8					97.11				
04	52	CONUS (Northwest Coast)	Japan	9					61.62		45.75		
10	03	West Mexico and Central America	CONUS (California Coast)	1		85.69	81.91						
10	03	West Mexico and Central America	CONUS (California Coast)	2									
10	03	West Mexico and Central America	CONUS (California Coast)	3									
10	03	West Mexico and Central America	CONUS (California Coast)	4		145.88	146.12						
10	03	West Mexico and Central America	CONUS (California Coast)	5									
10	03	West Mexico and Central America	CONUS (California Coast)	6									
10	03	West Mexico and Central America	CONUS (California Coast)	7									
10	03	West Mexico and Central America	CONUS (California Coast)	8									
10	03	West Mexico and Central America	CONUS (California Coast)	9									
14	01	Puerto Rico	CONUS (East Coast)	1	38.83	25.52	26.90						
14	01	Puerto Rico	CONUS (East Coast)	2	189.21	198.36	88.96		54.39		34.97		
14	01	Puerto Rico	CONUS (East Coast)	3	57.97		30.75						
14	01	Puerto Rico	CONUS (East Coast)	4	56.71		30.66						
14	01	Puerto Rico	CONUS (East Coast)	5									
14	01	Puerto Rico	CONUS (East Coast)	6			43.36						
14	01	Puerto Rico	CONUS (East Coast)	7									
14	01	Puerto Rico	CONUS (East Coast)	8			100.41		150.22		90.70		
14	01	Puerto Rico	CONUS (East Coast)	9	243.71		178.93		131.76		55.80		
14	15	Puerto Rico	Caribbean (Other)	1							63.86		
14	15	Puerto Rico	Caribbean (Other)	2							58.24		
14	15	Puerto Rico	Caribbean (Other)	3							58.24		
14	15	Puerto Rico	Caribbean (Other)	4							58.24		
14	15	Puerto Rico	Caribbean (Other)	5									

FY18 LINER BILLING RATES (PER MEASUREMENT TON)													
					BREAKBULK				CONTAINER				
					General Breakbulk Cargo 10 B	Light Vehicle 20 B	Heavy Vehicle 30 B	Helicopter HE1 B	General Container 10 C < 40 feet	Refrigerated Container 40 C < 40 feet	General Container 10 C >= 40 feet	Refrigerated Container 40 C >= 40 feet	
TA From	TA To	TA From Description	TA To Description	Booking Term (BT)									
14	15	Puerto Rico	Caribbean (Other)	6									
14	15	Puerto Rico	Caribbean (Other)	7									
14	15	Puerto Rico	Caribbean (Other)	8									
14	15	Puerto Rico	Caribbean (Other)	9							85.58		
15	01	Caribbean (Other)	CONUS (East Coast)	1	81.91								
15	01	Caribbean (Other)	CONUS (East Coast)	2									
15	01	Caribbean (Other)	CONUS (East Coast)	3									
15	01	Caribbean (Other)	CONUS (East Coast)	4									
15	01	Caribbean (Other)	CONUS (East Coast)	5									
15	01	Caribbean (Other)	CONUS (East Coast)	6									
15	01	Caribbean (Other)	CONUS (East Coast)	7									
15	01	Caribbean (Other)	CONUS (East Coast)	8	275.37								
15	01	Caribbean (Other)	CONUS (East Coast)	9									
16	01	Cuba (Guantanamo Bay)	CONUS (East Coast)	1									
16	01	Cuba (Guantanamo Bay)	CONUS (East Coast)	2	548.90		223.33						
16	01	Cuba (Guantanamo Bay)	CONUS (East Coast)	3									
16	01	Cuba (Guantanamo Bay)	CONUS (East Coast)	4									
16	01	Cuba (Guantanamo Bay)	CONUS (East Coast)	5									
16	01	Cuba (Guantanamo Bay)	CONUS (East Coast)	6					56.13		55.67		
16	01	Cuba (Guantanamo Bay)	CONUS (East Coast)	7									
16	01	Cuba (Guantanamo Bay)	CONUS (East Coast)	8									
16	01	Cuba (Guantanamo Bay)	CONUS (East Coast)	9					46.81		58.80		
17	01	Northern Europe	CONUS (East Coast)	1	112.08	108.08	149.51	184.57	78.50				
17	01	Northern Europe	CONUS (East Coast)	2	177.35	132.31	218.10		76.83		49.42		
17	01	Northern Europe	CONUS (East Coast)	3	224.70	113.20	171.65		76.83				
17	01	Northern Europe	CONUS (East Coast)	4	332.42	115.93	158.20		76.83				
17	01	Northern Europe	CONUS (East Coast)	5			179.82						
17	01	Northern Europe	CONUS (East Coast)	6			202.66						
17	01	Northern Europe	CONUS (East Coast)	7	244.55	189.01	204.49						
17	01	Northern Europe	CONUS (East Coast)	8		228.95	177.94						
17	01	Northern Europe	CONUS (East Coast)	9	335.18	335.30	320.30		125.92		66.11		
17	02	Northern Europe	CONUS (Gulf Coast)	1	183.64	119.47	264.38		117.84				
17	02	Northern Europe	CONUS (Gulf Coast)	2	190.61	138.14	171.06		107.59		58.67		
17	02	Northern Europe	CONUS (Gulf Coast)	3	217.58	120.64	173.94		107.59				
17	02	Northern Europe	CONUS (Gulf Coast)	4	145.51				107.59				
17	02	Northern Europe	CONUS (Gulf Coast)	5	182.54	295.28	252.74						
17	02	Northern Europe	CONUS (Gulf Coast)	6	462.88				956.02				
17	02	Northern Europe	CONUS (Gulf Coast)	7		265.21	276.79						
17	02	Northern Europe	CONUS (Gulf Coast)	8	359.04	204.09	256.91						
17	02	Northern Europe	CONUS (Gulf Coast)	9	420.49	324.26	322.69		149.74		99.09		
17	17	Northern Europe	Northern Europe	1	113.41	95.02	99.54						
17	17	Northern Europe	Northern Europe	2									
17	17	Northern Europe	Northern Europe	3	127.14	139.12	109.05						

FY18 LINER BILLING RATES (PER MEASUREMENT TON)													
					BREAKBULK				CONTAINER				
					General Breakbulk Cargo 10 B	Light Vehicle 20 B	Heavy Vehicle 30 B	Helicopter HE1 B	General Container 10 C < 40 feet	Refrigerated Container 40 C < 40 feet	General Container 10 C >= 40 feet	Refrigerated Container 40 C >= 40 feet	
TA From	TA To	TA From Description	TA To Description	Booking Term (BT)									
17	17	Northern Europe	Northern Europe	4									
17	17	Northern Europe	Northern Europe	5									
17	17	Northern Europe	Northern Europe	6									
17	17	Northern Europe	Northern Europe	7									
17	17	Northern Europe	Northern Europe	8									
17	17	Northern Europe	Northern Europe	9									
17	18	Northern Europe	British Isles	1									
17	18	Northern Europe	British Isles	2									
17	18	Northern Europe	British Isles	3									
17	18	Northern Europe	British Isles	4									
17	18	Northern Europe	British Isles	5									
17	18	Northern Europe	British Isles	6									
17	18	Northern Europe	British Isles	7									
17	18	Northern Europe	British Isles	8									
17	18	Northern Europe	British Isles	9									
17	20	Northern Europe	Mediterranean (East)	1					95.60	152.78	63.66	102.70	
17	20	Northern Europe	Mediterranean (East)	2			236.93		98.38	152.79	64.10	105.22	
17	20	Northern Europe	Mediterranean (East)	3					98.38	152.79	64.10	105.22	
17	20	Northern Europe	Mediterranean (East)	4					98.38	152.79	64.10	105.22	
17	20	Northern Europe	Mediterranean (East)	5									
17	20	Northern Europe	Mediterranean (East)	6					117.06	192.60	76.68	118.04	
17	20	Northern Europe	Mediterranean (East)	7									
17	20	Northern Europe	Mediterranean (East)	8									
17	20	Northern Europe	Mediterranean (East)	9									
17	21	Northern Europe	West Africa	1	258.32	252.61	246.07						
17	21	Northern Europe	West Africa	2		346.54			138.18				
17	21	Northern Europe	West Africa	3		320.08							
17	21	Northern Europe	West Africa	4		284.79							
17	21	Northern Europe	West Africa	5									
17	21	Northern Europe	West Africa	6									
17	21	Northern Europe	West Africa	7									
17	21	Northern Europe	West Africa	8	718.55	639.71							
17	21	Northern Europe	West Africa	9			716.40		445.05				
17	22	Northern Europe	South and East Africa	1			239.43		130.51				
17	22	Northern Europe	South and East Africa	2					134.70				
17	22	Northern Europe	South and East Africa	3					134.70				
17	22	Northern Europe	South and East Africa	4					134.70				
17	22	Northern Europe	South and East Africa	5									
17	22	Northern Europe	South and East Africa	6									
17	22	Northern Europe	South and East Africa	7									
17	22	Northern Europe	South and East Africa	8									
17	22	Northern Europe	South and East Africa	9			528.20		341.33				
17	23	Northern Europe	Arabian Gulf	1			134.00						

FY18 LINER BILLING RATES (PER MEASUREMENT TON)													
					BREAKBULK				CONTAINER				
TA From	TA To	TA From Description	TA To Description	Booking Term (BT)	General Breakbulk Cargo 10 B	Light Vehicle 20 B	Heavy Vehicle 30 B	Helicopter HE1 B	General Container 10 C < 40 feet	Refrigerated Container 40 C < 40 feet	General Container 10 C >= 40 feet	Refrigerated Container 40 C >= 40 feet	
17	23	Northern Europe	Arabian Gulf	2					75.71	166.92	46.86	101.11	
17	23	Northern Europe	Arabian Gulf	3									
17	23	Northern Europe	Arabian Gulf	4									
17	23	Northern Europe	Arabian Gulf	5									
17	23	Northern Europe	Arabian Gulf	6									
17	23	Northern Europe	Arabian Gulf	7									
17	23	Northern Europe	Arabian Gulf	8			258.87						
17	23	Northern Europe	Arabian Gulf	9					103.90	205.06	59.12	122.95	
17	42	Northern Europe	Scandinavia	1	87.08				68.71				
17	42	Northern Europe	Scandinavia	2					69.83				
17	42	Northern Europe	Scandinavia	3	146.38				69.83				
17	42	Northern Europe	Scandinavia	4					69.83				
17	42	Northern Europe	Scandinavia	5									
17	42	Northern Europe	Scandinavia	6									
17	42	Northern Europe	Scandinavia	7									
17	42	Northern Europe	Scandinavia	8									
17	42	Northern Europe	Scandinavia	9					142.81				
17	46	Northern Europe	Azores	1					215.57		135.69		
17	46	Northern Europe	Azores	2					223.10		139.75		
17	46	Northern Europe	Azores	3					223.10		139.75		
17	46	Northern Europe	Azores	4					223.10		139.75		
17	46	Northern Europe	Azores	5									
17	46	Northern Europe	Azores	6									
17	46	Northern Europe	Azores	7									
17	46	Northern Europe	Azores	8									
17	46	Northern Europe	Azores	9					227.47		146.98		
17	91	Northern Europe	Iskenderun/Mersin/Afgh via Turkey	1					82.13			84.29	
17	91	Northern Europe	Iskenderun/Mersin/Afgh via Turkey	2					84.30		57.03	83.30	
17	91	Northern Europe	Iskenderun/Mersin/Afgh via Turkey	3					84.30			83.30	
17	91	Northern Europe	Iskenderun/Mersin/Afgh via Turkey	4					84.30			83.30	
17	91	Northern Europe	Iskenderun/Mersin/Afgh via Turkey	5									
17	91	Northern Europe	Iskenderun/Mersin/Afgh via Turkey	6									
17	91	Northern Europe	Iskenderun/Mersin/Afgh via Turkey	7									
17	91	Northern Europe	Iskenderun/Mersin/Afgh via Turkey	8									
17	91	Northern Europe	Iskenderun/Mersin/Afgh via Turkey	9					1078.69		662.61	573.60	
17	93	Northern Europe	Pakistan/Afghanistan via Pakistan	1			157.52						
17	93	Northern Europe	Pakistan/Afghanistan via Pakistan	2			229.70		68.24		39.56		
17	93	Northern Europe	Pakistan/Afghanistan via Pakistan	3			181.46						
17	93	Northern Europe	Pakistan/Afghanistan via Pakistan	4			183.98						
17	93	Northern Europe	Pakistan/Afghanistan via Pakistan	5									
17	93	Northern Europe	Pakistan/Afghanistan via Pakistan	6									
17	93	Northern Europe	Pakistan/Afghanistan via Pakistan	7									
17	93	Northern Europe	Pakistan/Afghanistan via Pakistan	8									

FY18 LINER BILLING RATES (PER MEASUREMENT TON)												
					BREAKBULK				CONTAINER			
					General				General	Refrigerated	General	Refrigerated
TA From	TA To	TA From Description	TA To Description	Booking	Breakbulk	Light Vehicle	Heavy	Helicopter	Container	Container	Container	Container
				Term (BT)	Cargo 10 B	20 B	Vehicle 30 B	HE1 B	10 C < 40 feet	40 C < 40 feet	10 C >= 40 feet	40 C >= 40 feet
17	93	Northern Europe	Pakistan/Afghanistan via Pakistan	9					446.64		266.37	
18	01	British Isles	CONUS (East Coast)	1	132.31				83.21			
18	01	British Isles	CONUS (East Coast)	2	215.11				86.34		60.89	
18	01	British Isles	CONUS (East Coast)	3					86.34			
18	01	British Isles	CONUS (East Coast)	4					86.34			
18	01	British Isles	CONUS (East Coast)	5								
18	01	British Isles	CONUS (East Coast)	6								
18	01	British Isles	CONUS (East Coast)	7								
18	01	British Isles	CONUS (East Coast)	8								
18	01	British Isles	CONUS (East Coast)	9					127.00		66.42	
18	02	British Isles	CONUS (Gulf Coast)	1							58.10	
18	02	British Isles	CONUS (Gulf Coast)	2	110.07						64.31	
18	02	British Isles	CONUS (Gulf Coast)	3							64.31	
18	02	British Isles	CONUS (Gulf Coast)	4							64.31	
18	02	British Isles	CONUS (Gulf Coast)	5								
18	02	British Isles	CONUS (Gulf Coast)	6								
18	02	British Isles	CONUS (Gulf Coast)	7								
18	02	British Isles	CONUS (Gulf Coast)	8								
18	02	British Isles	CONUS (Gulf Coast)	9							146.74	
18	17	British Isles	Northern Europe	1								
18	17	British Isles	Northern Europe	2								
18	17	British Isles	Northern Europe	3								
18	17	British Isles	Northern Europe	4								
18	17	British Isles	Northern Europe	5								
18	17	British Isles	Northern Europe	6								
18	17	British Isles	Northern Europe	7								
18	17	British Isles	Northern Europe	8								
18	17	British Isles	Northern Europe	9								
18	23	British Isles	Arabian Gulf	1								
18	23	British Isles	Arabian Gulf	2					121.63			
18	23	British Isles	Arabian Gulf	3								
18	23	British Isles	Arabian Gulf	4								
18	23	British Isles	Arabian Gulf	5								
18	23	British Isles	Arabian Gulf	6								
18	23	British Isles	Arabian Gulf	7								
18	23	British Isles	Arabian Gulf	8								
18	23	British Isles	Arabian Gulf	9								
19	01	Mediterranean (West)	CONUS (East Coast)	1	198.82		272.19					
19	01	Mediterranean (West)	CONUS (East Coast)	2	236.30				98.60		69.83	
19	01	Mediterranean (West)	CONUS (East Coast)	3								
19	01	Mediterranean (West)	CONUS (East Coast)	4	398.88		338.49					
19	01	Mediterranean (West)	CONUS (East Coast)	5								
19	01	Mediterranean (West)	CONUS (East Coast)	6								

FY18 LINER BILLING RATES (PER MEASUREMENT TON)													
					BREAKBULK				CONTAINER				
					General Breakbulk Cargo 10 B	Light Vehicle 20 B	Heavy Vehicle 30 B	Helicopter HE1 B	General Container 10 C < 40 feet	Refrigerated Container 40 C < 40 feet	General Container 10 C >= 40 feet	Refrigerated Container 40 C >= 40 feet	
TA From	TA To	TA From Description	TA To Description	Booking Term (BT)									
19	01	Mediterranean (West)	CONUS (East Coast)	7	397.24								
19	01	Mediterranean (West)	CONUS (East Coast)	8	342.78								
19	01	Mediterranean (West)	CONUS (East Coast)	9					163.34		83.25		
19	02	Mediterranean (West)	CONUS (Gulf Coast)	1									
19	02	Mediterranean (West)	CONUS (Gulf Coast)	2					122.30		72.62		
19	02	Mediterranean (West)	CONUS (Gulf Coast)	3			162.85						
19	02	Mediterranean (West)	CONUS (Gulf Coast)	4									
19	02	Mediterranean (West)	CONUS (Gulf Coast)	5									
19	02	Mediterranean (West)	CONUS (Gulf Coast)	6									
19	02	Mediterranean (West)	CONUS (Gulf Coast)	7			203.02						
19	02	Mediterranean (West)	CONUS (Gulf Coast)	8									
19	02	Mediterranean (West)	CONUS (Gulf Coast)	9					185.94		95.83		
19	17	Mediterranean (West)	Northern Europe	1			141.14						
19	17	Mediterranean (West)	Northern Europe	2									
19	17	Mediterranean (West)	Northern Europe	3									
19	17	Mediterranean (West)	Northern Europe	4									
19	17	Mediterranean (West)	Northern Europe	5									
19	17	Mediterranean (West)	Northern Europe	6									
19	17	Mediterranean (West)	Northern Europe	7			243.37						
19	17	Mediterranean (West)	Northern Europe	8									
19	17	Mediterranean (West)	Northern Europe	9									
19	23	Mediterranean (West)	Arabian Gulf	1	155.00		147.67		96.57		59.87		
19	23	Mediterranean (West)	Arabian Gulf	2			171.38		87.57		58.19		
19	23	Mediterranean (West)	Arabian Gulf	3			207.20		96.36		84.15		
19	23	Mediterranean (West)	Arabian Gulf	4	213.62				96.36		84.15		
19	23	Mediterranean (West)	Arabian Gulf	5									
19	23	Mediterranean (West)	Arabian Gulf	6									
19	23	Mediterranean (West)	Arabian Gulf	7			292.45						
19	23	Mediterranean (West)	Arabian Gulf	8			267.13						
19	23	Mediterranean (West)	Arabian Gulf	9			158.72		150.78		86.95		
20	01	Mediterranean (East)	CONUS (East Coast)	1					97.77		83.84		
20	01	Mediterranean (East)	CONUS (East Coast)	2					86.76		90.42		
20	01	Mediterranean (East)	CONUS (East Coast)	3					86.76		90.42		
20	01	Mediterranean (East)	CONUS (East Coast)	4					86.76		90.42		
20	01	Mediterranean (East)	CONUS (East Coast)	5									
20	01	Mediterranean (East)	CONUS (East Coast)	6									
20	01	Mediterranean (East)	CONUS (East Coast)	7									
20	01	Mediterranean (East)	CONUS (East Coast)	8									
20	01	Mediterranean (East)	CONUS (East Coast)	9					140.21		130.83		
20	17	Mediterranean (East)	Northern Europe	1	166.34	149.96							
20	17	Mediterranean (East)	Northern Europe	2									
20	17	Mediterranean (East)	Northern Europe	3									
20	17	Mediterranean (East)	Northern Europe	4									

FY18 LINER BILLING RATES (PER MEASUREMENT TON)													
					BREAKBULK				CONTAINER				
					General Breakbulk Cargo 10 B	Light Vehicle 20 B	Heavy Vehicle 30 B	Helicopter HE1 B	General Container 10 C < 40 feet	Refrigerated Container 40 C < 40 feet	General Container 10 C >= 40 feet	Refrigerated Container 40 C >= 40 feet	
TA From	TA To	TA From Description	TA To Description	Booking Term (BT)									
20	17	Mediterranean (East)	Northern Europe	5									
20	17	Mediterranean (East)	Northern Europe	6									
20	17	Mediterranean (East)	Northern Europe	7									
20	17	Mediterranean (East)	Northern Europe	8	296.20	314.76							
20	17	Mediterranean (East)	Northern Europe	9									
21	01	West Africa	CONUS (East Coast)	1	260.88								
21	01	West Africa	CONUS (East Coast)	2	303.36	257.07	252.03						
21	01	West Africa	CONUS (East Coast)	3	274.19								
21	01	West Africa	CONUS (East Coast)	4	293.90								
21	01	West Africa	CONUS (East Coast)	5									
21	01	West Africa	CONUS (East Coast)	6									
21	01	West Africa	CONUS (East Coast)	7									
21	01	West Africa	CONUS (East Coast)	8			252.03						
21	01	West Africa	CONUS (East Coast)	9	457.22	496.69	460.79						
21	19	West Africa	Mediterranean (West)	1	255.81								
21	19	West Africa	Mediterranean (West)	2									
21	19	West Africa	Mediterranean (West)	3									
21	19	West Africa	Mediterranean (West)	4									
21	19	West Africa	Mediterranean (West)	5									
21	19	West Africa	Mediterranean (West)	6	427.23								
21	19	West Africa	Mediterranean (West)	7									
21	19	West Africa	Mediterranean (West)	8									
21	19	West Africa	Mediterranean (West)	9									
21	23	West Africa	Arabian Gulf	1									
21	23	West Africa	Arabian Gulf	2									
21	23	West Africa	Arabian Gulf	3									
21	23	West Africa	Arabian Gulf	4									
21	23	West Africa	Arabian Gulf	5									
21	23	West Africa	Arabian Gulf	6									
21	23	West Africa	Arabian Gulf	7									
21	23	West Africa	Arabian Gulf	8									
21	23	West Africa	Arabian Gulf	9							115.13		
23	01	Arabian Gulf	CONUS (East Coast)	1	158.17	155.88	186.88		123.84				
23	01	Arabian Gulf	CONUS (East Coast)	2	198.65		206.07		115.95		74.65		
23	01	Arabian Gulf	CONUS (East Coast)	3					115.95				
23	01	Arabian Gulf	CONUS (East Coast)	4	150.67	144.59	175.35		115.95				
23	01	Arabian Gulf	CONUS (East Coast)	5	259.03	232.59	231.49						
23	01	Arabian Gulf	CONUS (East Coast)	6	209.87		323.44						
23	01	Arabian Gulf	CONUS (East Coast)	7									
23	01	Arabian Gulf	CONUS (East Coast)	8	295.17		296.16		168.77				
23	01	Arabian Gulf	CONUS (East Coast)	9	370.18		444.40		158.83		83.98		
23	02	Arabian Gulf	CONUS (Gulf Coast)	1		153.72	140.33						
23	02	Arabian Gulf	CONUS (Gulf Coast)	2		181.53	237.12		118.48		119.86		

FY18 LINER BILLING RATES (PER MEASUREMENT TON)													
					BREAKBULK				CONTAINER				
					General Breakbulk	Light Vehicle	Heavy	Helicopter	General	Refrigerated	General	Refrigerated	
TA From	TA To	TA From Description	TA To Description	Booking Term (BT)	Cargo 10 B	20 B	Vehicle 30 B	HE1 B	Container	Container	Container	Container	
									10 C < 40 feet	40 C < 40 feet	10 C >= 40 feet	40 C >= 40 feet	
23	02	Arabian Gulf	CONUS (Gulf Coast)	3		157.58	164.85						
23	02	Arabian Gulf	CONUS (Gulf Coast)	4	129.86	163.47	191.28						
23	02	Arabian Gulf	CONUS (Gulf Coast)	5	212.09	238.87	202.55						
23	02	Arabian Gulf	CONUS (Gulf Coast)	6			221.73						
23	02	Arabian Gulf	CONUS (Gulf Coast)	7		296.58	217.09						
23	02	Arabian Gulf	CONUS (Gulf Coast)	8	293.60	294.17	292.52						
23	02	Arabian Gulf	CONUS (Gulf Coast)	9		347.68	270.05		151.90		134.59		
23	03	Arabian Gulf	CONUS (California Coast)	1	198.62	161.30	175.50				70.26		
23	03	Arabian Gulf	CONUS (California Coast)	2			281.23		113.41		71.13		
23	03	Arabian Gulf	CONUS (California Coast)	3	521.76						71.13		
23	03	Arabian Gulf	CONUS (California Coast)	4	220.66		234.72				71.13		
23	03	Arabian Gulf	CONUS (California Coast)	5									
23	03	Arabian Gulf	CONUS (California Coast)	6	580.98		508.75						
23	03	Arabian Gulf	CONUS (California Coast)	7									
23	03	Arabian Gulf	CONUS (California Coast)	8	266.04	285.76	305.64						
23	03	Arabian Gulf	CONUS (California Coast)	9	508.69		439.22		137.42		100.80		
23	17	Arabian Gulf	Northern Europe	1	173.45		153.57		60.73		43.37		
23	17	Arabian Gulf	Northern Europe	2	160.27		288.93		62.14		37.86		
23	17	Arabian Gulf	Northern Europe	3					62.14		37.86		
23	17	Arabian Gulf	Northern Europe	4	160.27		171.54		62.14		37.86		
23	17	Arabian Gulf	Northern Europe	5									
23	17	Arabian Gulf	Northern Europe	6			383.81						
23	17	Arabian Gulf	Northern Europe	7									
23	17	Arabian Gulf	Northern Europe	8	442.21		215.04		127.93				
23	17	Arabian Gulf	Northern Europe	9					120.72		89.05		
23	19	Arabian Gulf	Mediterranean (West)	1			173.13						
23	19	Arabian Gulf	Mediterranean (West)	2			314.52						
23	19	Arabian Gulf	Mediterranean (West)	3									
23	19	Arabian Gulf	Mediterranean (West)	4			252.62						
23	19	Arabian Gulf	Mediterranean (West)	5									
23	19	Arabian Gulf	Mediterranean (West)	6									
23	19	Arabian Gulf	Mediterranean (West)	7									
23	19	Arabian Gulf	Mediterranean (West)	8									
23	19	Arabian Gulf	Mediterranean (West)	9									
23	21	Arabian Gulf	West Africa	1					140.57		88.77		
23	21	Arabian Gulf	West Africa	2					142.53	294.24	98.18		
23	21	Arabian Gulf	West Africa	3					142.53		98.18		
23	21	Arabian Gulf	West Africa	4					142.53		98.18		
23	21	Arabian Gulf	West Africa	5									
23	21	Arabian Gulf	West Africa	6					140.63				
23	21	Arabian Gulf	West Africa	7									
23	21	Arabian Gulf	West Africa	8					346.55		197.53		
23	21	Arabian Gulf	West Africa	9					255.18	818.83			

FY18 LINER BILLING RATES (PER MEASUREMENT TON)													
					BREAKBULK				CONTAINER				
					General Breakbulk Cargo 10 B	Light Vehicle 20 B	Heavy Vehicle 30 B	Helicopter HE1 B	General Container 10 C < 40 feet	Refrigerated Container 40 C < 40 feet	General Container 10 C >= 40 feet	Refrigerated Container 40 C >= 40 feet	
TA From	TA To	TA From Description	TA To Description	Booking Term (BT)									
23	22	Arabian Gulf	South and East Africa	1					108.90		69.24		
23	22	Arabian Gulf	South and East Africa	2					107.42	255.49	66.70	140.82	
23	22	Arabian Gulf	South and East Africa	3					107.42		66.70		
23	22	Arabian Gulf	South and East Africa	4					107.42		66.70		
23	22	Arabian Gulf	South and East Africa	5									
23	22	Arabian Gulf	South and East Africa	6									
23	22	Arabian Gulf	South and East Africa	7									
23	22	Arabian Gulf	South and East Africa	8							80.26		
23	22	Arabian Gulf	South and East Africa	9					255.71	634.91	94.23	150.85	
23	23	Arabian Gulf	Arabian Gulf	1		109.67			35.23	206.93	30.04		
23	23	Arabian Gulf	Arabian Gulf	2	172.49	160.49	171.45		67.82	162.70	45.80	136.85	
23	23	Arabian Gulf	Arabian Gulf	3		154.90	186.92		35.43	162.70	37.62		
23	23	Arabian Gulf	Arabian Gulf	4	140.75	138.45	142.40		35.43	162.70	37.62		
23	23	Arabian Gulf	Arabian Gulf	5									
23	23	Arabian Gulf	Arabian Gulf	6		184.18			48.00		45.24		
23	23	Arabian Gulf	Arabian Gulf	7									
23	23	Arabian Gulf	Arabian Gulf	8			300.40		55.30		45.89		
23	23	Arabian Gulf	Arabian Gulf	9					56.48	243.74	51.71	133.40	
23	52	Arabian Gulf	Japan	1					69.18				
23	52	Arabian Gulf	Japan	2					74.79				
23	52	Arabian Gulf	Japan	3					74.79				
23	52	Arabian Gulf	Japan	4					74.79				
23	52	Arabian Gulf	Japan	5									
23	52	Arabian Gulf	Japan	6									
23	52	Arabian Gulf	Japan	7									
23	52	Arabian Gulf	Japan	8					89.48		60.38		
23	52	Arabian Gulf	Japan	9									
23	93	Arabian Gulf	Pakistan/Afghanistan via Pakistan	1			86.95						
23	93	Arabian Gulf	Pakistan/Afghanistan via Pakistan	2			165.82						
23	93	Arabian Gulf	Pakistan/Afghanistan via Pakistan	3									
23	93	Arabian Gulf	Pakistan/Afghanistan via Pakistan	4									
23	93	Arabian Gulf	Pakistan/Afghanistan via Pakistan	5									
23	93	Arabian Gulf	Pakistan/Afghanistan via Pakistan	6									
23	93	Arabian Gulf	Pakistan/Afghanistan via Pakistan	7									
23	93	Arabian Gulf	Pakistan/Afghanistan via Pakistan	8									
23	93	Arabian Gulf	Pakistan/Afghanistan via Pakistan	9									
25	04	Alaska (East)	CONUS (Northwest Coast)	1	146.18	83.41	71.62		67.92				
25	04	Alaska (East)	CONUS (Northwest Coast)	2	180.85	157.56	141.32		68.31		48.42		
25	04	Alaska (East)	CONUS (Northwest Coast)	3	151.22	97.47	83.08		68.31				
25	04	Alaska (East)	CONUS (Northwest Coast)	4	151.22	96.95	83.05		68.31				
25	04	Alaska (East)	CONUS (Northwest Coast)	5									
25	04	Alaska (East)	CONUS (Northwest Coast)	6			100.42						
25	04	Alaska (East)	CONUS (Northwest Coast)	7									

FY18 LINER BILLING RATES (PER MEASUREMENT TON)													
					BREAKBULK				CONTAINER				
					General Breakbulk	Light Vehicle	Heavy	Helicopter	General	Refrigerated	General	Refrigerated	
TA From	TA To	TA From Description	TA To Description	Booking Term (BT)	Cargo 10 B	20 B	Vehicle 30 B	HE1 B	Container 10 C < 40 feet	Container 40 C < 40 feet	Container 10 C >= 40 feet	Container 40 C >= 40 feet	
25	04	Alaska (East)	CONUS (Northwest Coast)	8	585.15	330.38	245.54						
25	04	Alaska (East)	CONUS (Northwest Coast)	9		536.57	309.98		205.00		85.17		
26	04	Alaska (West)	CONUS (Northwest Coast)	1		67.76							
26	04	Alaska (West)	CONUS (Northwest Coast)	2		134.68							
26	04	Alaska (West)	CONUS (Northwest Coast)	3		105.66							
26	04	Alaska (West)	CONUS (Northwest Coast)	4		105.78							
26	04	Alaska (West)	CONUS (Northwest Coast)	5									
26	04	Alaska (West)	CONUS (Northwest Coast)	6									
26	04	Alaska (West)	CONUS (Northwest Coast)	7									
26	04	Alaska (West)	CONUS (Northwest Coast)	8									
26	04	Alaska (West)	CONUS (Northwest Coast)	9									
27	03	Hawaiian Islands	CONUS (California Coast)	1	192.80	38.84	64.29		91.74		52.48		
27	03	Hawaiian Islands	CONUS (California Coast)	2	220.58	133.44	122.33		132.03		52.48		
27	03	Hawaiian Islands	CONUS (California Coast)	3	171.02	62.26	74.37						
27	03	Hawaiian Islands	CONUS (California Coast)	4	168.27	62.21	74.37						
27	03	Hawaiian Islands	CONUS (California Coast)	5									
27	03	Hawaiian Islands	CONUS (California Coast)	6		119.47							
27	03	Hawaiian Islands	CONUS (California Coast)	7									
27	03	Hawaiian Islands	CONUS (California Coast)	8	432.72	211.32	217.58						
27	03	Hawaiian Islands	CONUS (California Coast)	9	468.78	252.33	255.98		145.62		68.27		
27	04	Hawaiian Islands	CONUS (Northwest Coast)	1	75.37	30.24	36.34		61.82		51.69		
27	04	Hawaiian Islands	CONUS (Northwest Coast)	2	71.46	75.61	105.13		94.62		73.10		
27	04	Hawaiian Islands	CONUS (Northwest Coast)	3	72.74	52.93	79.08		94.62		52.48		
27	04	Hawaiian Islands	CONUS (Northwest Coast)	4	63.78	52.93	77.81		94.62		52.48		
27	04	Hawaiian Islands	CONUS (Northwest Coast)	5									
27	04	Hawaiian Islands	CONUS (Northwest Coast)	6	128.05	94.94	162.67		74.15				
27	04	Hawaiian Islands	CONUS (Northwest Coast)	7									
27	04	Hawaiian Islands	CONUS (Northwest Coast)	8		111.94							
27	04	Hawaiian Islands	CONUS (Northwest Coast)	9		138.23	147.48				87.32		
27	27	Hawaiian Islands	Hawaiian Islands	1	183.31	102.20	46.63		34.86		31.79		
27	27	Hawaiian Islands	Hawaiian Islands	2	235.09	107.21	76.49		43.48		47.14		
27	27	Hawaiian Islands	Hawaiian Islands	3	211.70				34.72		33.40		
27	27	Hawaiian Islands	Hawaiian Islands	4	211.70				34.72		33.40		
27	27	Hawaiian Islands	Hawaiian Islands	5									
27	27	Hawaiian Islands	Hawaiian Islands	6					43.96				
27	27	Hawaiian Islands	Hawaiian Islands	7									
27	27	Hawaiian Islands	Hawaiian Islands	8					56.73				
27	27	Hawaiian Islands	Hawaiian Islands	9	202.39				64.65				
27	28	Hawaiian Islands	Marshall Islands	1						326.64		195.07	
27	28	Hawaiian Islands	Marshall Islands	2						333.45		194.46	
27	28	Hawaiian Islands	Marshall Islands	3						333.45		194.46	
27	28	Hawaiian Islands	Marshall Islands	4						333.45		194.46	
27	28	Hawaiian Islands	Marshall Islands	5									

FY18 LINER BILLING RATES (PER MEASUREMENT TON)													
					BREAKBULK				CONTAINER				
					General Breakbulk Cargo 10 B	Light Vehicle 20 B	Heavy Vehicle 30 B	Helicopter HE1 B	General Container 10 C < 40 feet	Refrigerated Container 40 C < 40 feet	General Container 10 C >= 40 feet	Refrigerated Container 40 C >= 40 feet	
TA From	TA To	TA From Description	TA To Description	Booking Term (BT)									
27	28	Hawaiian Islands	Marshall Islands	6						292.81		180.35	
27	28	Hawaiian Islands	Marshall Islands	7									
27	28	Hawaiian Islands	Marshall Islands	8									
27	28	Hawaiian Islands	Marshall Islands	9									
27	29	Hawaiian Islands	Marianas Islands	1		201.87							
27	29	Hawaiian Islands	Marianas Islands	2		287.64							
27	29	Hawaiian Islands	Marianas Islands	3		383.08							
27	29	Hawaiian Islands	Marianas Islands	4		393.16							
27	29	Hawaiian Islands	Marianas Islands	5									
27	29	Hawaiian Islands	Marianas Islands	6									
27	29	Hawaiian Islands	Marianas Islands	7									
27	29	Hawaiian Islands	Marianas Islands	8									
27	29	Hawaiian Islands	Marianas Islands	9									
27	51	Hawaiian Islands	Korea	1	126.23	303.74	303.74						
27	51	Hawaiian Islands	Korea	2	363.61								
27	51	Hawaiian Islands	Korea	3									
27	51	Hawaiian Islands	Korea	4									
27	51	Hawaiian Islands	Korea	5									
27	51	Hawaiian Islands	Korea	6									
27	51	Hawaiian Islands	Korea	7									
27	51	Hawaiian Islands	Korea	8									
27	51	Hawaiian Islands	Korea	9									
28	03	Marshall Islands	CONUS (California Coast)	1									
28	03	Marshall Islands	CONUS (California Coast)	2					285.63				
28	03	Marshall Islands	CONUS (California Coast)	3									
28	03	Marshall Islands	CONUS (California Coast)	4									
28	03	Marshall Islands	CONUS (California Coast)	5									
28	03	Marshall Islands	CONUS (California Coast)	6									
28	03	Marshall Islands	CONUS (California Coast)	7									
28	03	Marshall Islands	CONUS (California Coast)	8					249.54				
28	03	Marshall Islands	CONUS (California Coast)	9									
28	29	Marshall Islands	Marianas Islands	1									
28	29	Marshall Islands	Marianas Islands	2									
28	29	Marshall Islands	Marianas Islands	3									
28	29	Marshall Islands	Marianas Islands	4									
28	29	Marshall Islands	Marianas Islands	5									
28	29	Marshall Islands	Marianas Islands	6									
28	29	Marshall Islands	Marianas Islands	7									
28	29	Marshall Islands	Marianas Islands	8					161.48				
28	29	Marshall Islands	Marianas Islands	9									
29	03	Marianas Islands	CONUS (California Coast)	1			201.10		193.07				
29	03	Marianas Islands	CONUS (California Coast)	2			272.74		179.87		95.33		
29	03	Marianas Islands	CONUS (California Coast)	3			243.92		160.81				

FY18 LINER BILLING RATES (PER MEASUREMENT TON)												
					BREAKBULK				CONTAINER			
					General				General	Refrigerated	General	Refrigerated
TA From	TA To	TA From Description	TA To Description	Booking	Breakbulk	Light Vehicle	Heavy	Helicopter	Container	Container	Container	Container
				Term (BT)	Cargo 10 B	20 B	Vehicle 30 B	HE1 B	10 C < 40 feet	40 C < 40 feet	10 C >= 40 feet	40 C >= 40 feet
29	03	Marianas Islands	CONUS (California Coast)	4			233.06		160.81			
29	03	Marianas Islands	CONUS (California Coast)	5								
29	03	Marianas Islands	CONUS (California Coast)	6								
29	03	Marianas Islands	CONUS (California Coast)	7								
29	03	Marianas Islands	CONUS (California Coast)	8								
29	03	Marianas Islands	CONUS (California Coast)	9					292.37		95.66	
29	28	Marianas Islands	Marshall Islands	1						239.27		
29	28	Marianas Islands	Marshall Islands	2						239.59		142.70
29	28	Marianas Islands	Marshall Islands	3						239.59		
29	28	Marianas Islands	Marshall Islands	4						239.59		
29	28	Marianas Islands	Marshall Islands	5								
29	28	Marianas Islands	Marshall Islands	6						225.77		125.59
29	28	Marianas Islands	Marshall Islands	7								
29	28	Marianas Islands	Marshall Islands	8								
29	28	Marianas Islands	Marshall Islands	9								
29	29	Marianas Islands	Marianas Islands	1	540.60				223.68			
29	29	Marianas Islands	Marianas Islands	2	396.88				226.83		145.02	
29	29	Marianas Islands	Marianas Islands	3	574.67				226.83			
29	29	Marianas Islands	Marianas Islands	4	587.82				226.83			
29	29	Marianas Islands	Marianas Islands	5								
29	29	Marianas Islands	Marianas Islands	6								
29	29	Marianas Islands	Marianas Islands	7								
29	29	Marianas Islands	Marianas Islands	8								
29	29	Marianas Islands	Marianas Islands	9					213.76		133.13	
29	50	Marianas Islands	Ryukyu Islands	1			148.17					
29	50	Marianas Islands	Ryukyu Islands	2								
29	50	Marianas Islands	Ryukyu Islands	3								
29	50	Marianas Islands	Ryukyu Islands	4			235.79					
29	50	Marianas Islands	Ryukyu Islands	5								
29	50	Marianas Islands	Ryukyu Islands	6								
29	50	Marianas Islands	Ryukyu Islands	7								
29	50	Marianas Islands	Ryukyu Islands	8								
29	50	Marianas Islands	Ryukyu Islands	9								
29	52	Marianas Islands	Japan	1							76.82	
29	52	Marianas Islands	Japan	2							81.31	
29	52	Marianas Islands	Japan	3							81.31	
29	52	Marianas Islands	Japan	4							81.31	
29	52	Marianas Islands	Japan	5								
29	52	Marianas Islands	Japan	6								
29	52	Marianas Islands	Japan	7								
29	52	Marianas Islands	Japan	8								
29	52	Marianas Islands	Japan	9							83.41	
34	03	New Guinea and Australia	CONUS (California Coast)	1					97.46			

FY18 LINER BILLING RATES (PER MEASUREMENT TON)													
					BREAKBULK				CONTAINER				
					General				General	Refrigerated	General	Refrigerated	
TA From	TA To	TA From Description	TA To Description	Booking	Breakbulk	Light Vehicle	Heavy	Helicopter	Container	Container	Container	Container	
				Term (BT)	Cargo 10 B	20 B	Vehicle 30 B	HE1 B	10 C < 40 feet	40 C < 40 feet	10 C >= 40 feet	40 C >= 40 feet	
34	03	New Guinea and Australia	CONUS (California Coast)	2					98.71				
34	03	New Guinea and Australia	CONUS (California Coast)	3					98.71				
34	03	New Guinea and Australia	CONUS (California Coast)	4					98.71				
34	03	New Guinea and Australia	CONUS (California Coast)	5									
34	03	New Guinea and Australia	CONUS (California Coast)	6									
34	03	New Guinea and Australia	CONUS (California Coast)	7									
34	03	New Guinea and Australia	CONUS (California Coast)	8					101.28				
34	03	New Guinea and Australia	CONUS (California Coast)	9									
34	50	New Guinea and Australia	Ryukyu Islands	1	184.80	167.60	167.60						
34	50	New Guinea and Australia	Ryukyu Islands	2									
34	50	New Guinea and Australia	Ryukyu Islands	3									
34	50	New Guinea and Australia	Ryukyu Islands	4	260.36	233.57	242.84						
34	50	New Guinea and Australia	Ryukyu Islands	5									
34	50	New Guinea and Australia	Ryukyu Islands	6									
34	50	New Guinea and Australia	Ryukyu Islands	7									
34	50	New Guinea and Australia	Ryukyu Islands	8									
34	50	New Guinea and Australia	Ryukyu Islands	9									
42	01	Scandinavia	CONUS (East Coast)	1									
42	01	Scandinavia	CONUS (East Coast)	2									
42	01	Scandinavia	CONUS (East Coast)	3									
42	01	Scandinavia	CONUS (East Coast)	4									
42	01	Scandinavia	CONUS (East Coast)	5	319.70								
42	01	Scandinavia	CONUS (East Coast)	6									
42	01	Scandinavia	CONUS (East Coast)	7									
42	01	Scandinavia	CONUS (East Coast)	8									
42	01	Scandinavia	CONUS (East Coast)	9									
42	02	Scandinavia	CONUS (Gulf Coast)	1									
42	02	Scandinavia	CONUS (Gulf Coast)	2									
42	02	Scandinavia	CONUS (Gulf Coast)	3									
42	02	Scandinavia	CONUS (Gulf Coast)	4									
42	02	Scandinavia	CONUS (Gulf Coast)	5									
42	02	Scandinavia	CONUS (Gulf Coast)	6									
42	02	Scandinavia	CONUS (Gulf Coast)	7									
42	02	Scandinavia	CONUS (Gulf Coast)	8					227.81				
42	02	Scandinavia	CONUS (Gulf Coast)	9									
42	17	Scandinavia	Northern Europe	1	97.03								
42	17	Scandinavia	Northern Europe	2									
42	17	Scandinavia	Northern Europe	3									
42	17	Scandinavia	Northern Europe	4	156.03								
42	17	Scandinavia	Northern Europe	5									
42	17	Scandinavia	Northern Europe	6									
42	17	Scandinavia	Northern Europe	7									
42	17	Scandinavia	Northern Europe	8									

FY18 LINER BILLING RATES (PER MEASUREMENT TON)													
					BREAKBULK				CONTAINER				
					General Breakbulk Cargo 10 B	Light Vehicle 20 B	Heavy Vehicle 30 B	Helicopter HE1 B	General Container 10 C < 40 feet	Refrigerated Container 40 C < 40 feet	General Container 10 C >= 40 feet	Refrigerated Container 40 C >= 40 feet	
TA From	TA To	TA From Description	TA To Description	Booking Term (BT)									
42	17	Scandinavia	Northern Europe	9									
42	23	Scandinavia	Arabian Gulf	1									
42	23	Scandinavia	Arabian Gulf	2	107.11								
42	23	Scandinavia	Arabian Gulf	3									
42	23	Scandinavia	Arabian Gulf	4									
42	23	Scandinavia	Arabian Gulf	5									
42	23	Scandinavia	Arabian Gulf	6									
42	23	Scandinavia	Arabian Gulf	7									
42	23	Scandinavia	Arabian Gulf	8									
42	23	Scandinavia	Arabian Gulf	9									
43	01	Black Sea	CONUS (East Coast)	1	201.79	164.71	184.87						
43	01	Black Sea	CONUS (East Coast)	2									
43	01	Black Sea	CONUS (East Coast)	3									
43	01	Black Sea	CONUS (East Coast)	4									
43	01	Black Sea	CONUS (East Coast)	5									
43	01	Black Sea	CONUS (East Coast)	6									
43	01	Black Sea	CONUS (East Coast)	7									
43	01	Black Sea	CONUS (East Coast)	8									
43	01	Black Sea	CONUS (East Coast)	9							102.31		
43	43	Black Sea	Black Sea	1									
43	43	Black Sea	Black Sea	2									
43	43	Black Sea	Black Sea	3									
43	43	Black Sea	Black Sea	4									
43	43	Black Sea	Black Sea	5									
43	43	Black Sea	Black Sea	6									
43	43	Black Sea	Black Sea	7									
43	43	Black Sea	Black Sea	8									
43	43	Black Sea	Black Sea	9							742.20		
46	01	Azores	CONUS (East Coast)	1					292.48		184.15		
46	01	Azores	CONUS (East Coast)	2					309.60		194.55		
46	01	Azores	CONUS (East Coast)	3					309.60		194.55		
46	01	Azores	CONUS (East Coast)	4					309.60		194.55		
46	01	Azores	CONUS (East Coast)	5									
46	01	Azores	CONUS (East Coast)	6					273.78		177.31		
46	01	Azores	CONUS (East Coast)	7									
46	01	Azores	CONUS (East Coast)	8									
46	01	Azores	CONUS (East Coast)	9									
46	17	Azores	Northern Europe	1					181.23		123.00		
46	17	Azores	Northern Europe	2					197.80		130.52		
46	17	Azores	Northern Europe	3					197.80		130.52		
46	17	Azores	Northern Europe	4					197.80		130.52		
46	17	Azores	Northern Europe	5									
46	17	Azores	Northern Europe	6					182.30				

FY18 LINER BILLING RATES (PER MEASUREMENT TON)												
					BREAKBULK				CONTAINER			
					General Breakbulk	Light Vehicle	Heavy	Helicopter	General	Refrigerated	General	Refrigerated
TA From	TA To	TA From Description	TA To Description	Booking Term (BT)	Cargo 10 B	20 B	Vehicle 30 B	HE1 B	Container 10 C < 40 feet	Container 40 C < 40 feet	Container 10 C >= 40 feet	Container 40 C >= 40 feet
46	17	Azores	Northern Europe	7								
46	17	Azores	Northern Europe	8								
46	17	Azores	Northern Europe	9							141.64	
49	03	South East Asia (Other)	CONUS (California Coast)	1					132.31		91.57	
49	03	South East Asia (Other)	CONUS (California Coast)	2					141.66		95.69	
49	03	South East Asia (Other)	CONUS (California Coast)	3					141.66		95.69	
49	03	South East Asia (Other)	CONUS (California Coast)	4					141.66		95.69	
49	03	South East Asia (Other)	CONUS (California Coast)	5								
49	03	South East Asia (Other)	CONUS (California Coast)	6								
49	03	South East Asia (Other)	CONUS (California Coast)	7								
49	03	South East Asia (Other)	CONUS (California Coast)	8					203.27		113.08	
49	03	South East Asia (Other)	CONUS (California Coast)	9								
49	52	South East Asia (Other)	Japan	1					32.70			
49	52	South East Asia (Other)	Japan	2					37.80			
49	52	South East Asia (Other)	Japan	3					37.80			
49	52	South East Asia (Other)	Japan	4					37.80			
49	52	South East Asia (Other)	Japan	5								
49	52	South East Asia (Other)	Japan	6								
49	52	South East Asia (Other)	Japan	7								
49	52	South East Asia (Other)	Japan	8					53.97			
49	52	South East Asia (Other)	Japan	9								
50	03	Ryukyu Islands	CONUS (California Coast)	1	198.26	163.56	178.61		134.22		89.49	
50	03	Ryukyu Islands	CONUS (California Coast)	2					143.41		112.25	
50	03	Ryukyu Islands	CONUS (California Coast)	3					143.41		94.41	
50	03	Ryukyu Islands	CONUS (California Coast)	4					143.41		94.41	
50	03	Ryukyu Islands	CONUS (California Coast)	5								
50	03	Ryukyu Islands	CONUS (California Coast)	6								
50	03	Ryukyu Islands	CONUS (California Coast)	7			277.72					
50	03	Ryukyu Islands	CONUS (California Coast)	8					139.86		95.48	
50	03	Ryukyu Islands	CONUS (California Coast)	9					157.85			
50	17	Ryukyu Islands	Northern Europe	1							68.64	
50	17	Ryukyu Islands	Northern Europe	2							92.47	
50	17	Ryukyu Islands	Northern Europe	3							77.10	
50	17	Ryukyu Islands	Northern Europe	4							77.10	
50	17	Ryukyu Islands	Northern Europe	5								
50	17	Ryukyu Islands	Northern Europe	6								
50	17	Ryukyu Islands	Northern Europe	7								
50	17	Ryukyu Islands	Northern Europe	8								
50	17	Ryukyu Islands	Northern Europe	9								
50	18	Ryukyu Islands	British Isles	1							69.83	
50	18	Ryukyu Islands	British Isles	2							89.73	
50	18	Ryukyu Islands	British Isles	3							77.10	
50	18	Ryukyu Islands	British Isles	4							77.10	

FY18 LINER BILLING RATES (PER MEASUREMENT TON)													
					BREAKBULK				CONTAINER				
					General				General	Refrigerated	General	Refrigerated	
TA From	TA To	TA From Description	TA To Description	Booking	Breakbulk	Light Vehicle	Heavy	Helicopter	Container	Container	Container	Container	
				Term (BT)	Cargo 10 B	20 B	Vehicle 30 B	HE1 B	10 C < 40 feet	40 C < 40 feet	10 C >= 40 feet	40 C >= 40 feet	
50	18	Ryukyu Islands	British Isles	5									
50	18	Ryukyu Islands	British Isles	6									
50	18	Ryukyu Islands	British Isles	7									
50	18	Ryukyu Islands	British Isles	8									
50	18	Ryukyu Islands	British Isles	9									
50	34	Ryukyu Islands	New Guinea and Australia	1	185.12	155.01	167.60						
50	34	Ryukyu Islands	New Guinea and Australia	2									
50	34	Ryukyu Islands	New Guinea and Australia	3	249.70	221.89	243.66						
50	34	Ryukyu Islands	New Guinea and Australia	4									
50	34	Ryukyu Islands	New Guinea and Australia	5									
50	34	Ryukyu Islands	New Guinea and Australia	6									
50	34	Ryukyu Islands	New Guinea and Australia	7									
50	34	Ryukyu Islands	New Guinea and Australia	8									
50	34	Ryukyu Islands	New Guinea and Australia	9									
50	51	Ryukyu Islands	Korea	1					32.16		21.32		
50	51	Ryukyu Islands	Korea	2					40.97		27.80		
50	51	Ryukyu Islands	Korea	3					40.97		27.80		
50	51	Ryukyu Islands	Korea	4					40.97		27.80		
50	51	Ryukyu Islands	Korea	5									
50	51	Ryukyu Islands	Korea	6									
50	51	Ryukyu Islands	Korea	7									
50	51	Ryukyu Islands	Korea	8					55.62		40.43		
50	51	Ryukyu Islands	Korea	9									
50	52	Ryukyu Islands	Japan	1					30.77		20.20		
50	52	Ryukyu Islands	Japan	2					36.94		22.19		
50	52	Ryukyu Islands	Japan	3					36.94		22.19		
50	52	Ryukyu Islands	Japan	4					36.94		22.19		
50	52	Ryukyu Islands	Japan	5									
50	52	Ryukyu Islands	Japan	6									
50	52	Ryukyu Islands	Japan	7									
50	52	Ryukyu Islands	Japan	8					54.89		34.12		
50	52	Ryukyu Islands	Japan	9									
51	02	Korea	CONUS (Gulf Coast)	1	246.39	231.37	246.39						
51	02	Korea	CONUS (Gulf Coast)	2									
51	02	Korea	CONUS (Gulf Coast)	3									
51	02	Korea	CONUS (Gulf Coast)	4									
51	02	Korea	CONUS (Gulf Coast)	5									
51	02	Korea	CONUS (Gulf Coast)	6									
51	02	Korea	CONUS (Gulf Coast)	7									
51	02	Korea	CONUS (Gulf Coast)	8									
51	02	Korea	CONUS (Gulf Coast)	9									
51	03	Korea	CONUS (California Coast)	1	105.17	105.46	123.31		76.26				
51	03	Korea	CONUS (California Coast)	2	193.36	184.18	228.09		84.08		45.87		

FY18 LINER BILLING RATES (PER MEASUREMENT TON)												
					BREAKBULK				CONTAINER			
					General	Light Vehicle	Heavy	Helicopter	General	Refrigerated	General	Refrigerated
TA From	TA To	TA From Description	TA To Description	Booking	Breakbulk	20 B	Vehicle 30 B	HE1 B	Container	Container	Container	Container
				Term (BT)	Cargo 10 B				10 C < 40 feet	40 C < 40 feet	10 C >= 40 feet	40 C >= 40 feet
51	03	Korea	CONUS (California Coast)	3		162.76	175.12		84.08			
51	03	Korea	CONUS (California Coast)	4	140.01	162.27	173.66		84.08			
51	03	Korea	CONUS (California Coast)	5								
51	03	Korea	CONUS (California Coast)	6								
51	03	Korea	CONUS (California Coast)	7			332.93					
51	03	Korea	CONUS (California Coast)	8	319.75	365.91	333.25		149.82		47.12	
51	03	Korea	CONUS (California Coast)	9					124.75		52.79	
51	17	Korea	Northern Europe	1	221.78	194.06	223.63					
51	17	Korea	Northern Europe	2			352.50					
51	17	Korea	Northern Europe	3	279.98	235.46	257.31					
51	17	Korea	Northern Europe	4			267.13					
51	17	Korea	Northern Europe	5								
51	17	Korea	Northern Europe	6								
51	17	Korea	Northern Europe	7								
51	17	Korea	Northern Europe	8			336.25					
51	17	Korea	Northern Europe	9								
51	19	Korea	Mediterranean (West)	1			207.78					
51	19	Korea	Mediterranean (West)	2			304.12					
51	19	Korea	Mediterranean (West)	3								
51	19	Korea	Mediterranean (West)	4								
51	19	Korea	Mediterranean (West)	5								
51	19	Korea	Mediterranean (West)	6								
51	19	Korea	Mediterranean (West)	7								
51	19	Korea	Mediterranean (West)	8			283.35					
51	19	Korea	Mediterranean (West)	9								
51	27	Korea	Hawaiian Islands	1	303.74		264.63					
51	27	Korea	Hawaiian Islands	2	294.84		307.48					
51	27	Korea	Hawaiian Islands	3	286.59		282.14					
51	27	Korea	Hawaiian Islands	4	284.64							
51	27	Korea	Hawaiian Islands	5								
51	27	Korea	Hawaiian Islands	6								
51	27	Korea	Hawaiian Islands	7								
51	27	Korea	Hawaiian Islands	8	352.00		374.91					
51	27	Korea	Hawaiian Islands	9								
51	28	Korea	Marshall Islands	1					301.52	509.99		
51	28	Korea	Marshall Islands	2					288.58	498.81	224.26	
51	28	Korea	Marshall Islands	3					288.58	498.81		
51	28	Korea	Marshall Islands	4					288.58	498.81		
51	28	Korea	Marshall Islands	5								
51	28	Korea	Marshall Islands	6					280.43	454.16	190.14	
51	28	Korea	Marshall Islands	7								
51	28	Korea	Marshall Islands	8								
51	28	Korea	Marshall Islands	9								

FY18 LINER BILLING RATES (PER MEASUREMENT TON)													
					BREAKBULK				CONTAINER				
					General Breakbulk Cargo 10 B	Light Vehicle 20 B	Heavy Vehicle 30 B	Helicopter HE1 B	General Container 10 C < 40 feet	Refrigerated Container 40 C < 40 feet	General Container 10 C >= 40 feet	Refrigerated Container 40 C >= 40 feet	
TA From	TA To	TA From Description	TA To Description	Booking Term (BT)									
51	29	Korea	Marianas Islands	1					196.30	307.20	115.33	200.58	
51	29	Korea	Marianas Islands	2					200.75	283.46	120.67	211.53	
51	29	Korea	Marianas Islands	3					200.75	283.46	120.67	211.53	
51	29	Korea	Marianas Islands	4					200.75	283.46	120.67	211.53	
51	29	Korea	Marianas Islands	5									
51	29	Korea	Marianas Islands	6									
51	29	Korea	Marianas Islands	7									
51	29	Korea	Marianas Islands	8									
51	29	Korea	Marianas Islands	9					192.55	289.42	117.26	189.80	
51	50	Korea	Ryukyu Islands	1					43.87		27.03		
51	50	Korea	Ryukyu Islands	2					47.36		32.04		
51	50	Korea	Ryukyu Islands	3					47.36		32.04		
51	50	Korea	Ryukyu Islands	4					47.36		32.04		
51	50	Korea	Ryukyu Islands	5									
51	50	Korea	Ryukyu Islands	6									
51	50	Korea	Ryukyu Islands	7									
51	50	Korea	Ryukyu Islands	8									
51	50	Korea	Ryukyu Islands	9					74.71		52.67		
51	52	Korea	Japan	1							20.31		
51	52	Korea	Japan	2					37.80		22.19		
51	52	Korea	Japan	3							22.19		
51	52	Korea	Japan	4							22.19		
51	52	Korea	Japan	5									
51	52	Korea	Japan	6									
51	52	Korea	Japan	7									
51	52	Korea	Japan	8									
51	52	Korea	Japan	9					61.66		39.70		
52	03	Japan	CONUS (California Coast)	1	151.46		142.67		94.01				
52	03	Japan	CONUS (California Coast)	2	239.67		218.00		173.10		49.69		
52	03	Japan	CONUS (California Coast)	3	188.08		186.50						
52	03	Japan	CONUS (California Coast)	4	194.07		186.50						
52	03	Japan	CONUS (California Coast)	5									
52	03	Japan	CONUS (California Coast)	6					104.28				
52	03	Japan	CONUS (California Coast)	7	413.94		347.11						
52	03	Japan	CONUS (California Coast)	8	449.95		341.47						
52	03	Japan	CONUS (California Coast)	9					126.69		62.73		
52	04	Japan	CONUS (Northwest Coast)	1									
52	04	Japan	CONUS (Northwest Coast)	2	88.01								
52	04	Japan	CONUS (Northwest Coast)	3									
52	04	Japan	CONUS (Northwest Coast)	4									
52	04	Japan	CONUS (Northwest Coast)	5									
52	04	Japan	CONUS (Northwest Coast)	6									
52	04	Japan	CONUS (Northwest Coast)	7									

FY18 LINER BILLING RATES (PER MEASUREMENT TON)													
					BREAKBULK				CONTAINER				
					General				General	Refrigerated	General	Refrigerated	
TA From	TA To	TA From Description	TA To Description	Booking	Breakbulk	Light Vehicle	Heavy	Helicopter	Container	Container	Container	Container	
				Term (BT)	Cargo 10 B	20 B	Vehicle 30 B	HE1 B	10 C < 40 feet	40 C < 40 feet	10 C >= 40 feet	40 C >= 40 feet	
52	04	Japan	CONUS (Northwest Coast)	8									
52	04	Japan	CONUS (Northwest Coast)	9									
52	17	Japan	Northern Europe	1			210.44		103.78		68.59		
52	17	Japan	Northern Europe	2			286.78		112.88		74.15		
52	17	Japan	Northern Europe	3			241.95		112.88		74.15		
52	17	Japan	Northern Europe	4			241.95		112.88		74.15		
52	17	Japan	Northern Europe	5									
52	17	Japan	Northern Europe	6					105.28		73.67		
52	17	Japan	Northern Europe	7									
52	17	Japan	Northern Europe	8									
52	17	Japan	Northern Europe	9									
52	18	Japan	British Isles	1					103.54				
52	18	Japan	British Isles	2					117.65				
52	18	Japan	British Isles	3					117.65				
52	18	Japan	British Isles	4					117.65				
52	18	Japan	British Isles	5									
52	18	Japan	British Isles	6					113.73				
52	18	Japan	British Isles	7									
52	18	Japan	British Isles	8									
52	18	Japan	British Isles	9									
52	23	Japan	Arabian Gulf	1					109.28				
52	23	Japan	Arabian Gulf	2					134.81				
52	23	Japan	Arabian Gulf	3					134.81				
52	23	Japan	Arabian Gulf	4					134.81				
52	23	Japan	Arabian Gulf	5									
52	23	Japan	Arabian Gulf	6									
52	23	Japan	Arabian Gulf	7									
52	23	Japan	Arabian Gulf	8									
52	23	Japan	Arabian Gulf	9					131.15				
52	27	Japan	Hawaiian Islands	1					187.04				
52	27	Japan	Hawaiian Islands	2					202.49				
52	27	Japan	Hawaiian Islands	3					202.49				
52	27	Japan	Hawaiian Islands	4					202.49				
52	27	Japan	Hawaiian Islands	5									
52	27	Japan	Hawaiian Islands	6									
52	27	Japan	Hawaiian Islands	7									
52	27	Japan	Hawaiian Islands	8									
52	27	Japan	Hawaiian Islands	9					194.69				
52	29	Japan	Marianas Islands	1					168.73		110.34		
52	29	Japan	Marianas Islands	2					184.13		127.30		
52	29	Japan	Marianas Islands	3					184.13		127.30		
52	29	Japan	Marianas Islands	4					184.13		127.30		
52	29	Japan	Marianas Islands	5									

FY18 LINER BILLING RATES (PER MEASUREMENT TON)													
					BREAKBULK				CONTAINER				
					General Breakbulk	Light Vehicle	Heavy	Helicopter	General	Refrigerated	General	Refrigerated	
TA From	TA To	TA From Description	TA To Description	Booking Term (BT)	Cargo 10 B	20 B	Vehicle 30 B	HE1 B	Container	Container	Container	Container	
									10 C < 40 feet	40 C < 40 feet	10 C >= 40 feet	40 C >= 40 feet	
52	29	Japan	Marianas Islands	6									
52	29	Japan	Marianas Islands	7									
52	29	Japan	Marianas Islands	8									
52	29	Japan	Marianas Islands	9					166.38		111.62		
52	49	Japan	South East Asia (Other)	1					37.76		23.86		
52	49	Japan	South East Asia (Other)	2					41.28		25.52	79.08	
52	49	Japan	South East Asia (Other)	3					41.28		25.52		
52	49	Japan	South East Asia (Other)	4					41.28		25.52		
52	49	Japan	South East Asia (Other)	5									
52	49	Japan	South East Asia (Other)	6					57.21		35.38		
52	49	Japan	South East Asia (Other)	7									
52	49	Japan	South East Asia (Other)	8									
52	49	Japan	South East Asia (Other)	9					60.92		31.42	83.09	
52	50	Japan	Ryukyu Islands	1					56.97				
52	50	Japan	Ryukyu Islands	2					61.27		38.72		
52	50	Japan	Ryukyu Islands	3					61.27				
52	50	Japan	Ryukyu Islands	4					61.27				
52	50	Japan	Ryukyu Islands	5									
52	50	Japan	Ryukyu Islands	6									
52	50	Japan	Ryukyu Islands	7									
52	50	Japan	Ryukyu Islands	8									
52	50	Japan	Ryukyu Islands	9					86.10		48.21		
52	51	Japan	Korea	1	352.73						15.30		
52	51	Japan	Korea	2					22.75		16.45		
52	51	Japan	Korea	3							16.45		
52	51	Japan	Korea	4							16.45		
52	51	Japan	Korea	5									
52	51	Japan	Korea	6									
52	51	Japan	Korea	7									
52	51	Japan	Korea	8									
52	51	Japan	Korea	9					35.36		31.92		
91	01	Iskenderun/Mersin/Afgh via Turkey	CONUS (East Coast)	1	162.52		144.92		97.77		74.56		
91	01	Iskenderun/Mersin/Afgh via Turkey	CONUS (East Coast)	2					84.77		78.30		
91	01	Iskenderun/Mersin/Afgh via Turkey	CONUS (East Coast)	3					84.77		78.30		
91	01	Iskenderun/Mersin/Afgh via Turkey	CONUS (East Coast)	4					84.77		78.30		
91	01	Iskenderun/Mersin/Afgh via Turkey	CONUS (East Coast)	5									
91	01	Iskenderun/Mersin/Afgh via Turkey	CONUS (East Coast)	6			438.36						
91	01	Iskenderun/Mersin/Afgh via Turkey	CONUS (East Coast)	7									
91	01	Iskenderun/Mersin/Afgh via Turkey	CONUS (East Coast)	8					109.77		85.85		
91	01	Iskenderun/Mersin/Afgh via Turkey	CONUS (East Coast)	9	953.59	905.66	649.08		1316.42				
91	02	Iskenderun/Mersin/Afgh via Turkey	CONUS (Gulf Coast)	1	191.74	181.79	186.49						
91	02	Iskenderun/Mersin/Afgh via Turkey	CONUS (Gulf Coast)	2									
91	02	Iskenderun/Mersin/Afgh via Turkey	CONUS (Gulf Coast)	3									

FY18 LINER BILLING RATES (PER MEASUREMENT TON)													
					BREAKBULK				CONTAINER				
TA From	TA To	TA From Description	TA To Description	Booking Term (BT)	General Breakbulk Cargo 10 B	Light Vehicle 20 B	Heavy Vehicle 30 B	Helicopter HE1 B	General Container 10 C < 40 feet	Refrigerated Container 40 C < 40 feet	General Container 10 C >= 40 feet	Refrigerated Container 40 C >= 40 feet	
91	02	Iskenderun/Mersin/Afgh via Turkey	CONUS (Gulf Coast)	4									
91	02	Iskenderun/Mersin/Afgh via Turkey	CONUS (Gulf Coast)	5									
91	02	Iskenderun/Mersin/Afgh via Turkey	CONUS (Gulf Coast)	6									
91	02	Iskenderun/Mersin/Afgh via Turkey	CONUS (Gulf Coast)	7									
91	02	Iskenderun/Mersin/Afgh via Turkey	CONUS (Gulf Coast)	8									
91	02	Iskenderun/Mersin/Afgh via Turkey	CONUS (Gulf Coast)	9									
92	02	Poti/Afghanistan via Poti	CONUS (Gulf Coast)	1									
92	02	Poti/Afghanistan via Poti	CONUS (Gulf Coast)	2									
92	02	Poti/Afghanistan via Poti	CONUS (Gulf Coast)	3									
92	02	Poti/Afghanistan via Poti	CONUS (Gulf Coast)	4									
92	02	Poti/Afghanistan via Poti	CONUS (Gulf Coast)	5									
92	02	Poti/Afghanistan via Poti	CONUS (Gulf Coast)	6									
92	02	Poti/Afghanistan via Poti	CONUS (Gulf Coast)	7									
92	02	Poti/Afghanistan via Poti	CONUS (Gulf Coast)	8									
92	02	Poti/Afghanistan via Poti	CONUS (Gulf Coast)	9	1328.77				922.74		684.30		
93	01	Pakistan/Afghanistan via Pakistan	CONUS (East Coast)	1									
93	01	Pakistan/Afghanistan via Pakistan	CONUS (East Coast)	2									
93	01	Pakistan/Afghanistan via Pakistan	CONUS (East Coast)	3									
93	01	Pakistan/Afghanistan via Pakistan	CONUS (East Coast)	4									
93	01	Pakistan/Afghanistan via Pakistan	CONUS (East Coast)	5	306.36								
93	01	Pakistan/Afghanistan via Pakistan	CONUS (East Coast)	6									
93	01	Pakistan/Afghanistan via Pakistan	CONUS (East Coast)	7									
93	01	Pakistan/Afghanistan via Pakistan	CONUS (East Coast)	8									
93	01	Pakistan/Afghanistan via Pakistan	CONUS (East Coast)	9	529.22				360.88				
93	02	Pakistan/Afghanistan via Pakistan	CONUS (Gulf Coast)	1			141.14						
93	02	Pakistan/Afghanistan via Pakistan	CONUS (Gulf Coast)	2									
93	02	Pakistan/Afghanistan via Pakistan	CONUS (Gulf Coast)	3									
93	02	Pakistan/Afghanistan via Pakistan	CONUS (Gulf Coast)	4									
93	02	Pakistan/Afghanistan via Pakistan	CONUS (Gulf Coast)	5	386.22		463.79						
93	02	Pakistan/Afghanistan via Pakistan	CONUS (Gulf Coast)	6									
93	02	Pakistan/Afghanistan via Pakistan	CONUS (Gulf Coast)	7									
93	02	Pakistan/Afghanistan via Pakistan	CONUS (Gulf Coast)	8									
93	02	Pakistan/Afghanistan via Pakistan	CONUS (Gulf Coast)	9									
93	03	Pakistan/Afghanistan via Pakistan	CONUS (California Coast)	1									
93	03	Pakistan/Afghanistan via Pakistan	CONUS (California Coast)	2									
93	03	Pakistan/Afghanistan via Pakistan	CONUS (California Coast)	3									
93	03	Pakistan/Afghanistan via Pakistan	CONUS (California Coast)	4									
93	03	Pakistan/Afghanistan via Pakistan	CONUS (California Coast)	5									
93	03	Pakistan/Afghanistan via Pakistan	CONUS (California Coast)	6									
93	03	Pakistan/Afghanistan via Pakistan	CONUS (California Coast)	7									
93	03	Pakistan/Afghanistan via Pakistan	CONUS (California Coast)	8									
93	03	Pakistan/Afghanistan via Pakistan	CONUS (California Coast)	9	719.86				363.82		328.47		
93	19	Pakistan/Afghanistan via Pakistan	Mediterranean (West)	1									

FY18 LINER BILLING RATES (PER MEASUREMENT TON)													
					BREAKBULK				CONTAINER				
					General Breakbulk	Light Vehicle	Heavy	Helicopter	General	Refrigerated	General	Refrigerated	
TA From	TA To	TA From Description	TA To Description	Booking Term (BT)	Cargo 10 B	20 B	Vehicle 30 B	HE1 B	Container 10 C < 40 feet	Container 40 C < 40 feet	Container 10 C >= 40 feet	Container 40 C >= 40 feet	
93	19	Pakistan/Afghanistan via Pakistan	Mediterranean (West)	2									
93	19	Pakistan/Afghanistan via Pakistan	Mediterranean (West)	3									
93	19	Pakistan/Afghanistan via Pakistan	Mediterranean (West)	4									
93	19	Pakistan/Afghanistan via Pakistan	Mediterranean (West)	5									
93	19	Pakistan/Afghanistan via Pakistan	Mediterranean (West)	6									
93	19	Pakistan/Afghanistan via Pakistan	Mediterranean (West)	7									
93	19	Pakistan/Afghanistan via Pakistan	Mediterranean (West)	8									
93	19	Pakistan/Afghanistan via Pakistan	Mediterranean (West)	9					357.98		273.74		
93	23	Pakistan/Afghanistan via Pakistan	Arabian Gulf	1	76.24		110.89						
93	23	Pakistan/Afghanistan via Pakistan	Arabian Gulf	2	182.96								
93	23	Pakistan/Afghanistan via Pakistan	Arabian Gulf	3									
93	23	Pakistan/Afghanistan via Pakistan	Arabian Gulf	4									
93	23	Pakistan/Afghanistan via Pakistan	Arabian Gulf	5	408.98								
93	23	Pakistan/Afghanistan via Pakistan	Arabian Gulf	6	388.77		578.39		302.49		269.18		
93	23	Pakistan/Afghanistan via Pakistan	Arabian Gulf	7									
93	23	Pakistan/Afghanistan via Pakistan	Arabian Gulf	8									
93	23	Pakistan/Afghanistan via Pakistan	Arabian Gulf	9	270.49				394.46		261.34		
93	52	Pakistan/Afghanistan via Pakistan	Japan	1									
93	52	Pakistan/Afghanistan via Pakistan	Japan	2									
93	52	Pakistan/Afghanistan via Pakistan	Japan	3									
93	52	Pakistan/Afghanistan via Pakistan	Japan	4									
93	52	Pakistan/Afghanistan via Pakistan	Japan	5									
93	52	Pakistan/Afghanistan via Pakistan	Japan	6									
93	52	Pakistan/Afghanistan via Pakistan	Japan	7									
93	52	Pakistan/Afghanistan via Pakistan	Japan	8									
93	52	Pakistan/Afghanistan via Pakistan	Japan	9							232.85		